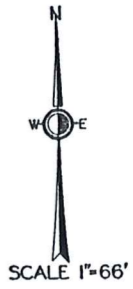


CHARDON VILLAGE

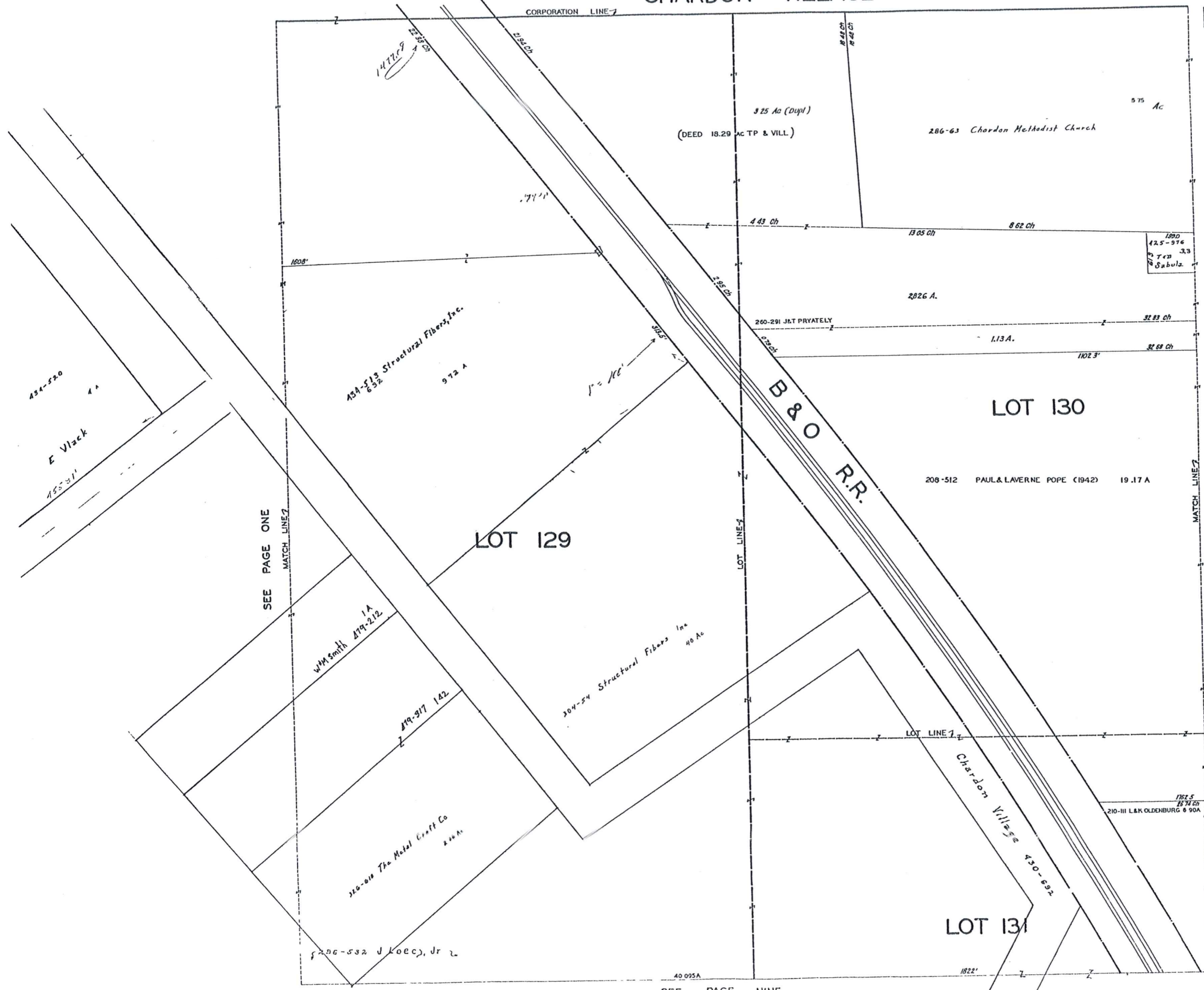
PAGE 2

CHARDON
VIL - 2
NOT TO SCALE
1968



SEE PAGE THREE

JAN. 1, 1968




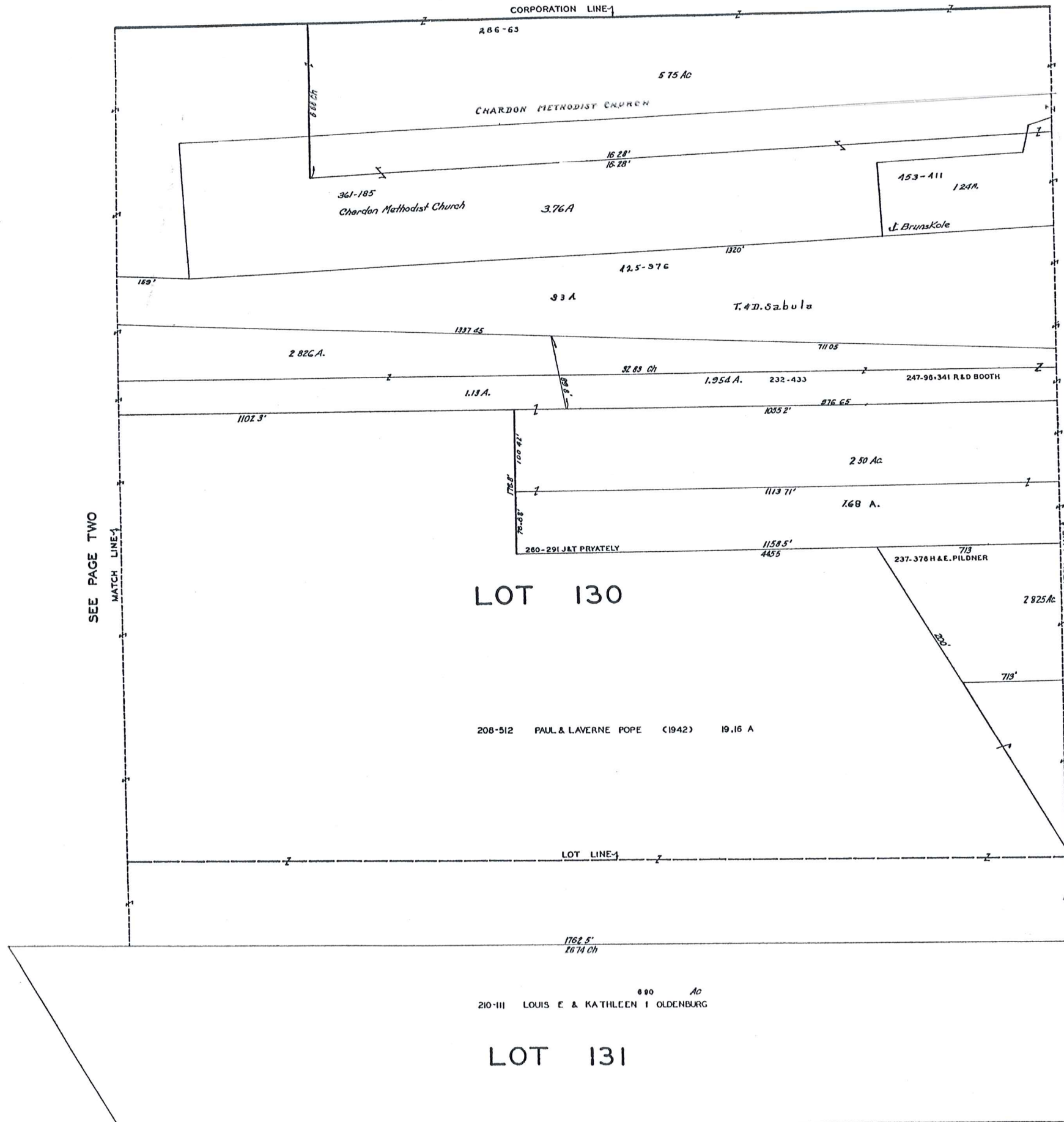
SEE PAGE ONE

SEE PAGE NINE

CHARDON VILLAGE

PAGE 3

CHARDON
VIL - 3
NOT TO SCALE
1968

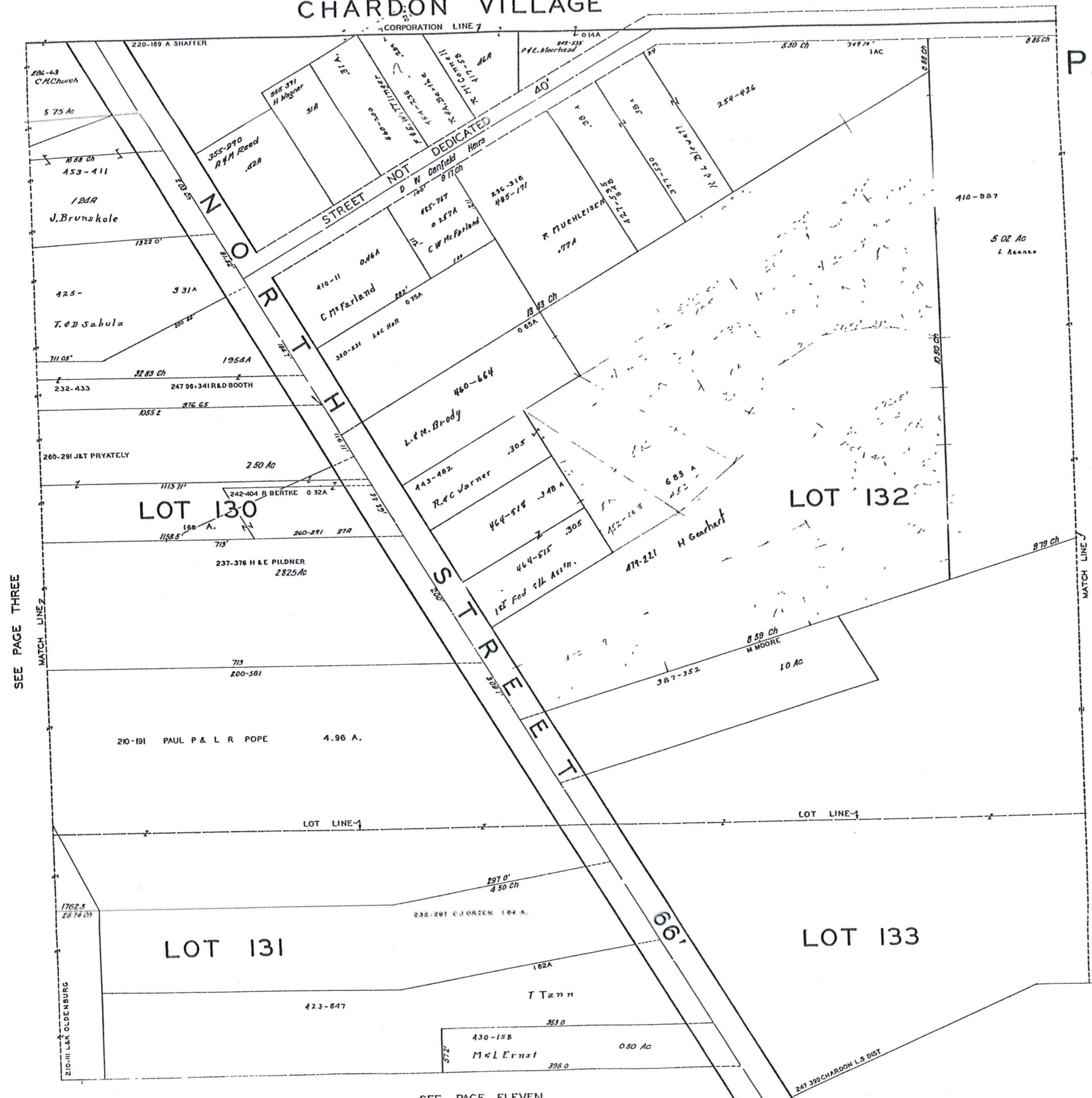


JAN. 1, 1968

CHARDON VILLAGE

PAGE 4

CHARDON
VIL - 4
NOT TO SCALE
1968



JAN. 1, 1968

SEE PAGE THREE

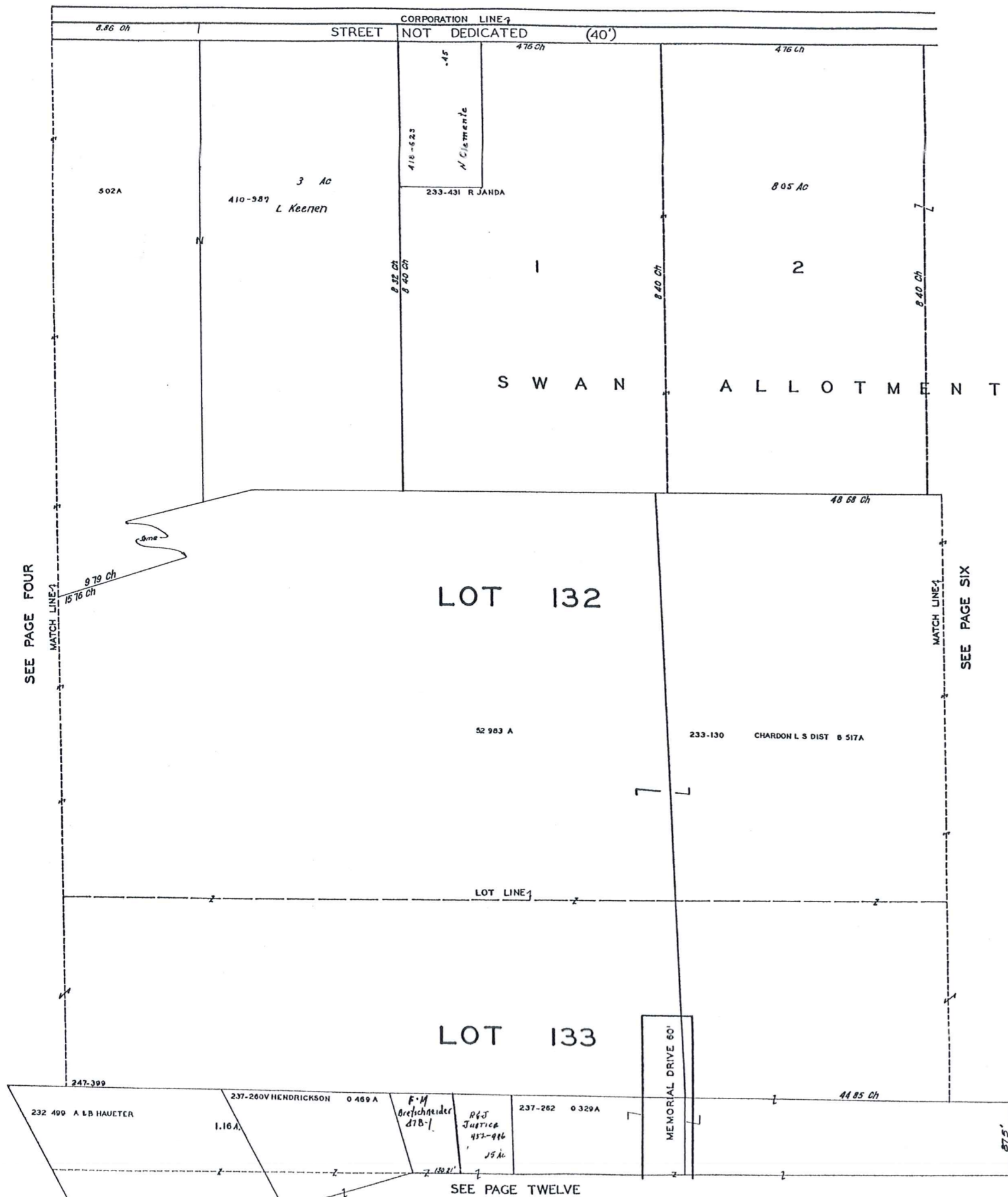
SEE PAGE FIVE

SEE PAGE ELEVEN

CHARDON VILLAGE

PAGE 5

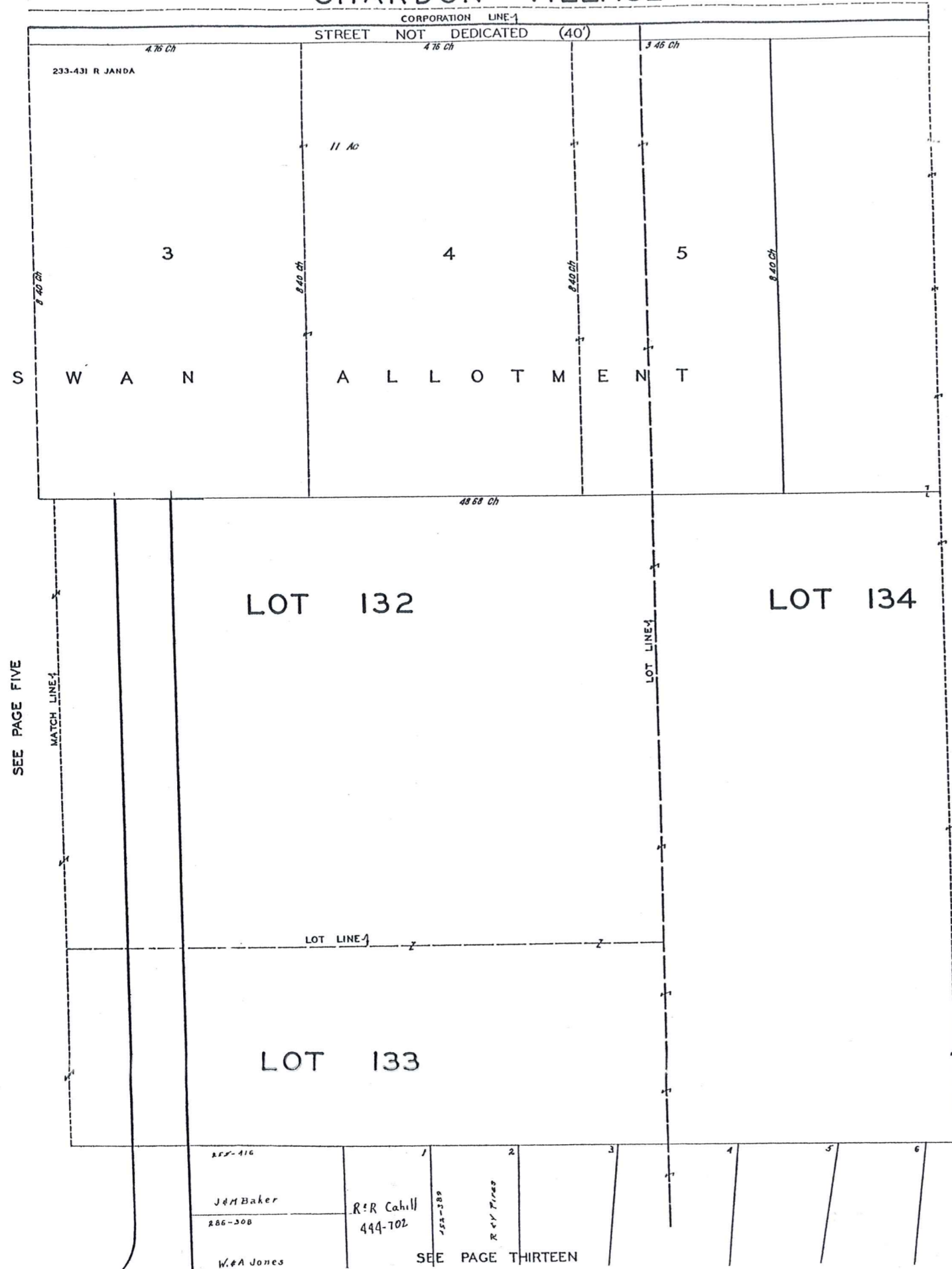
CHARDON
VIL - 5
NOT TO SCALE
1968



SCALE 1" = 66'

JAN . 1 , 1968

CHARDON VILLAGE



PAGE 6

CHARDON
VIL - 6
NOT TO SCALE
1968



SCALE 1" = 66'

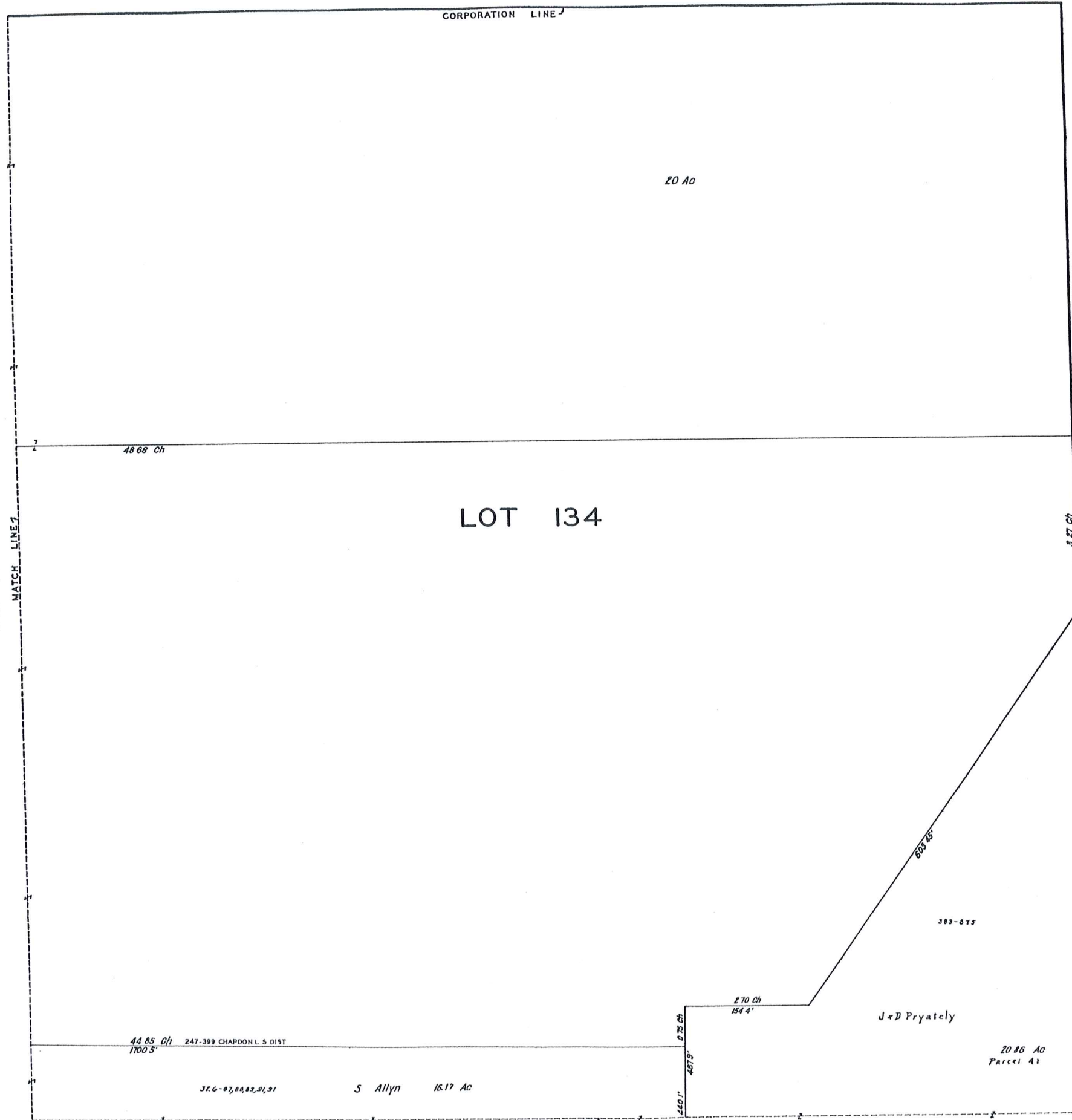
JAN 1, 1968

CHARDON VILLAGE

PAGE 7

**CHARDON
VIL - 7
NOT TO SCALE
1968**

SEE PAGE SIX



LOT 134

20 Ac

48 68 Ch

CORPORATION LINE

MATCH LINE

MATCH LINE

SEE PAGE FOURTEEN



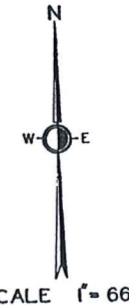
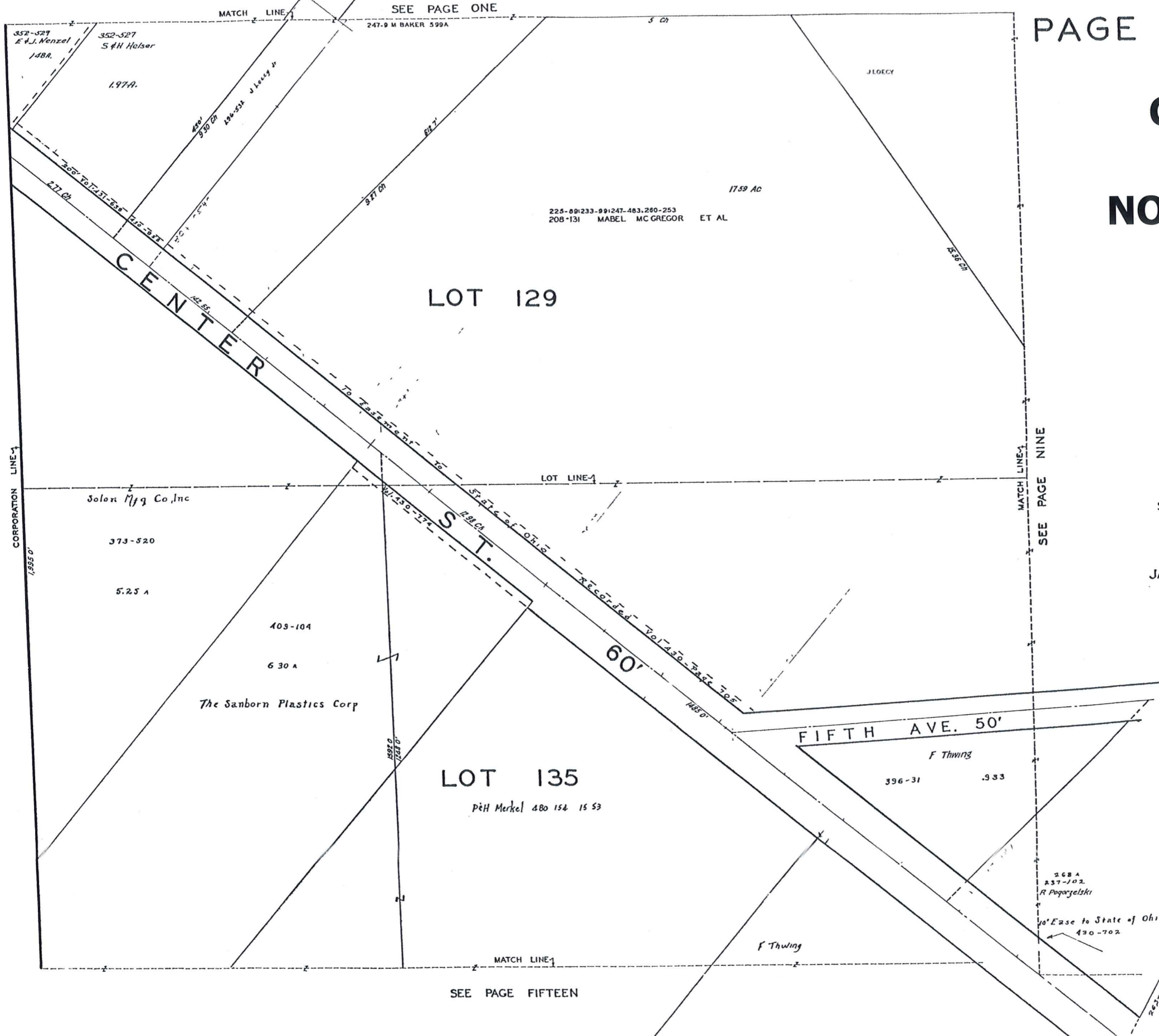
SCALE 1"=66'

JAN. 1, 1968

CHARDON VILLAGE

PAGE 8

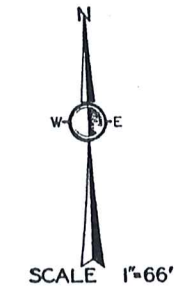
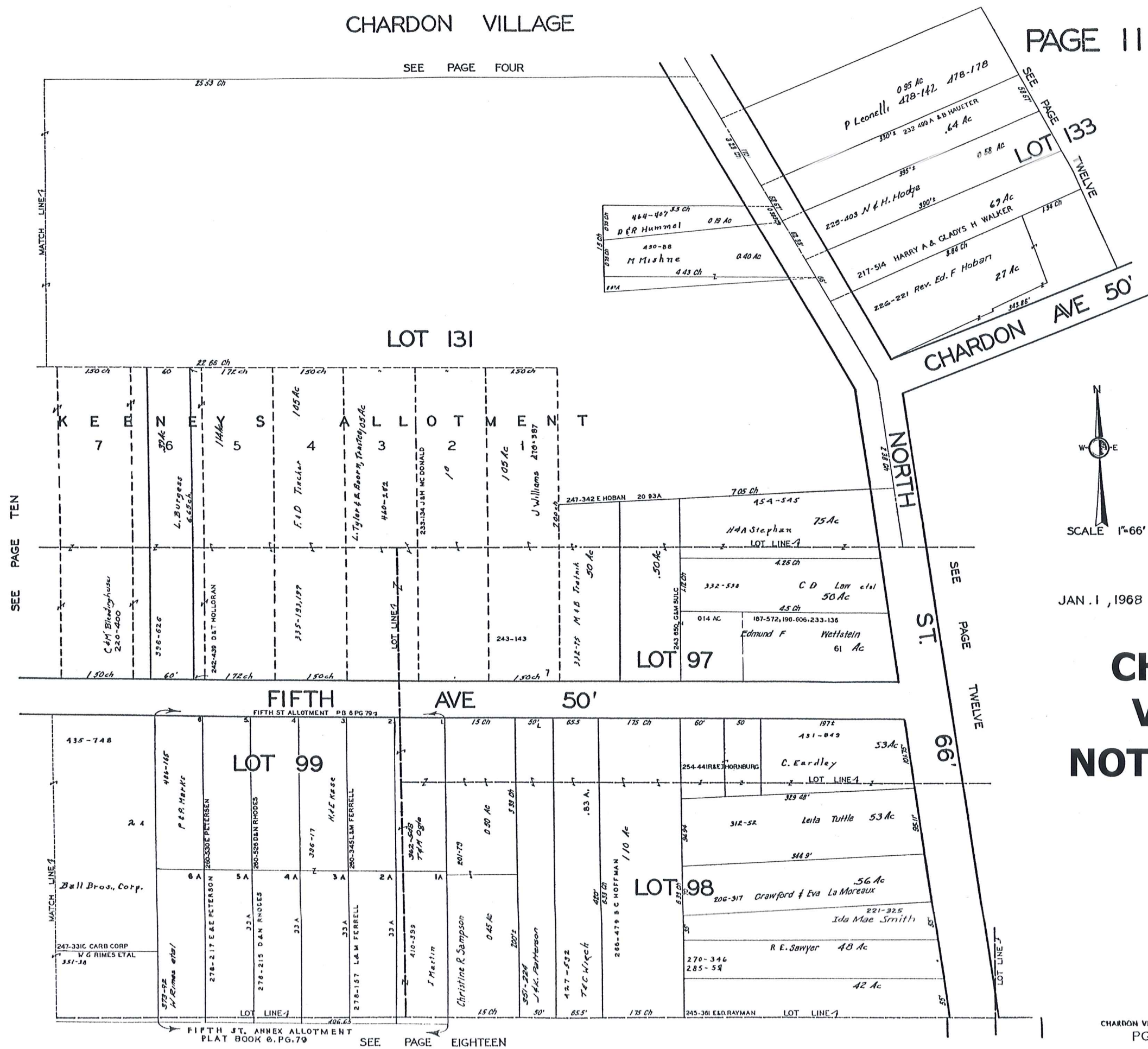
CHARDON
VIL - 8
NOT TO SCALE
1968



JAN 1, 1968

CHARDON VILLAGE

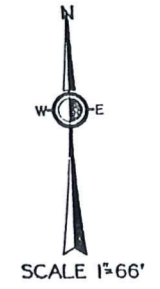
SEE PAGE FOUR



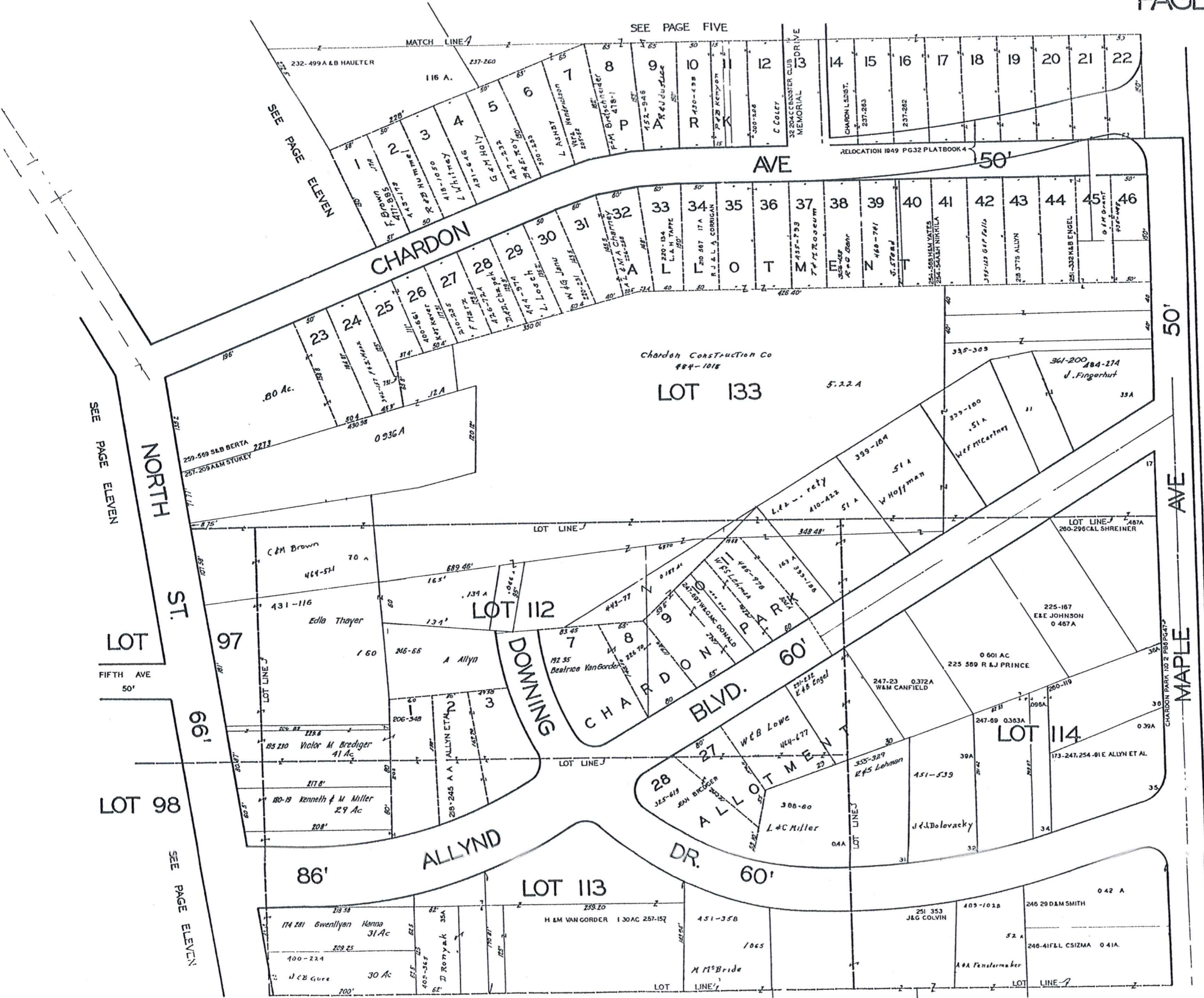
JAN. 1, 1968

**CHARDON
VIL - 11
NOT TO SCALE
1968**

CHARDON VIL - 12 NOT TO SCALE 1968



JAN. 1, 1968



SEE PAGE ELEVEN

SEE PAGE ELEVEN

SEE PAGE ELEVEN

SEE PAGE ELEVEN

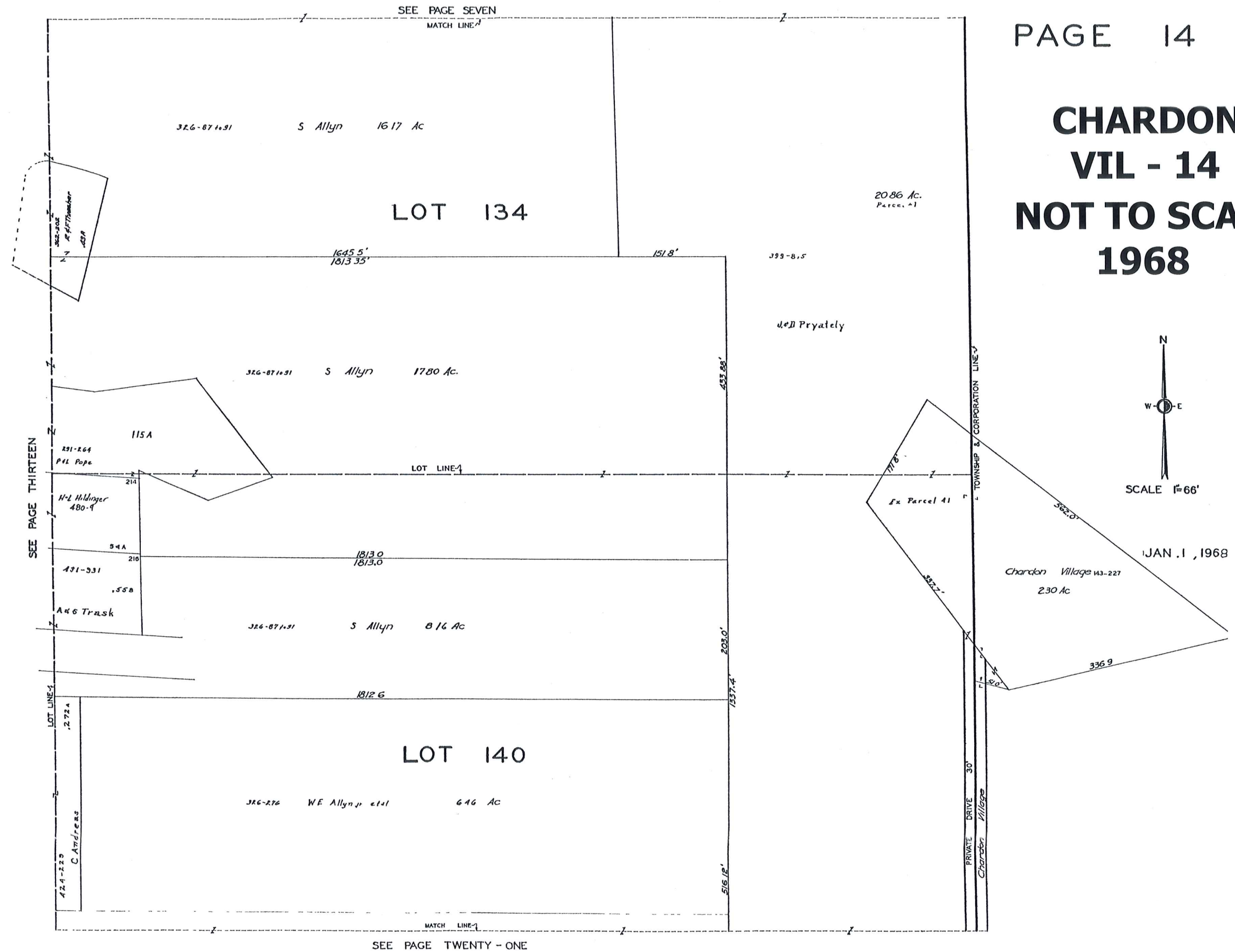
SEE PAGE THIRTEEN

SEE PAGE NINETEEN

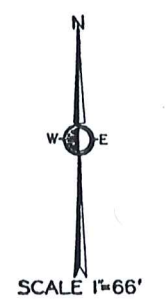
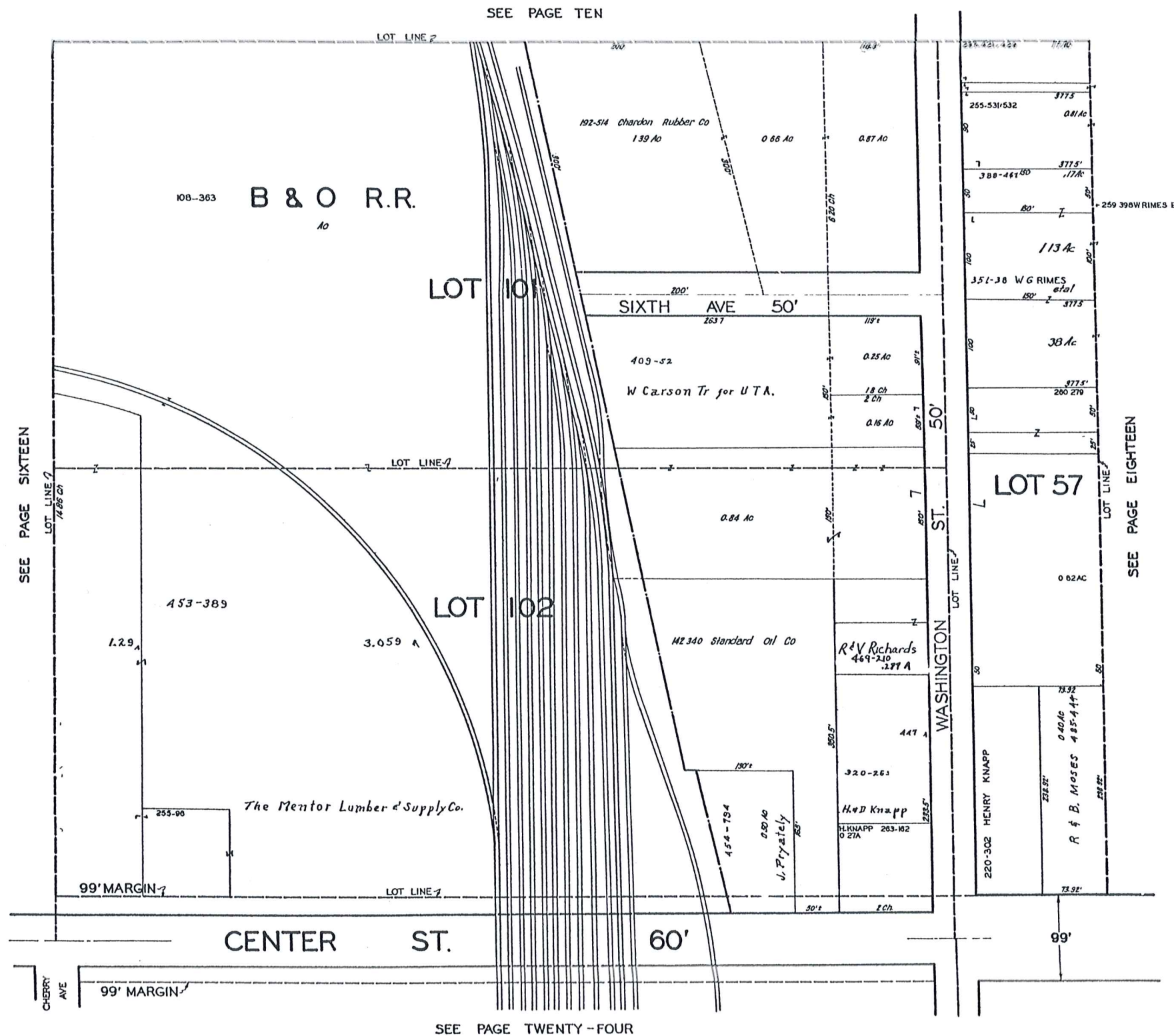
CHARDON VILLAGE

PAGE 14

CHARDON
VIL - 14
NOT TO SCALE
1968

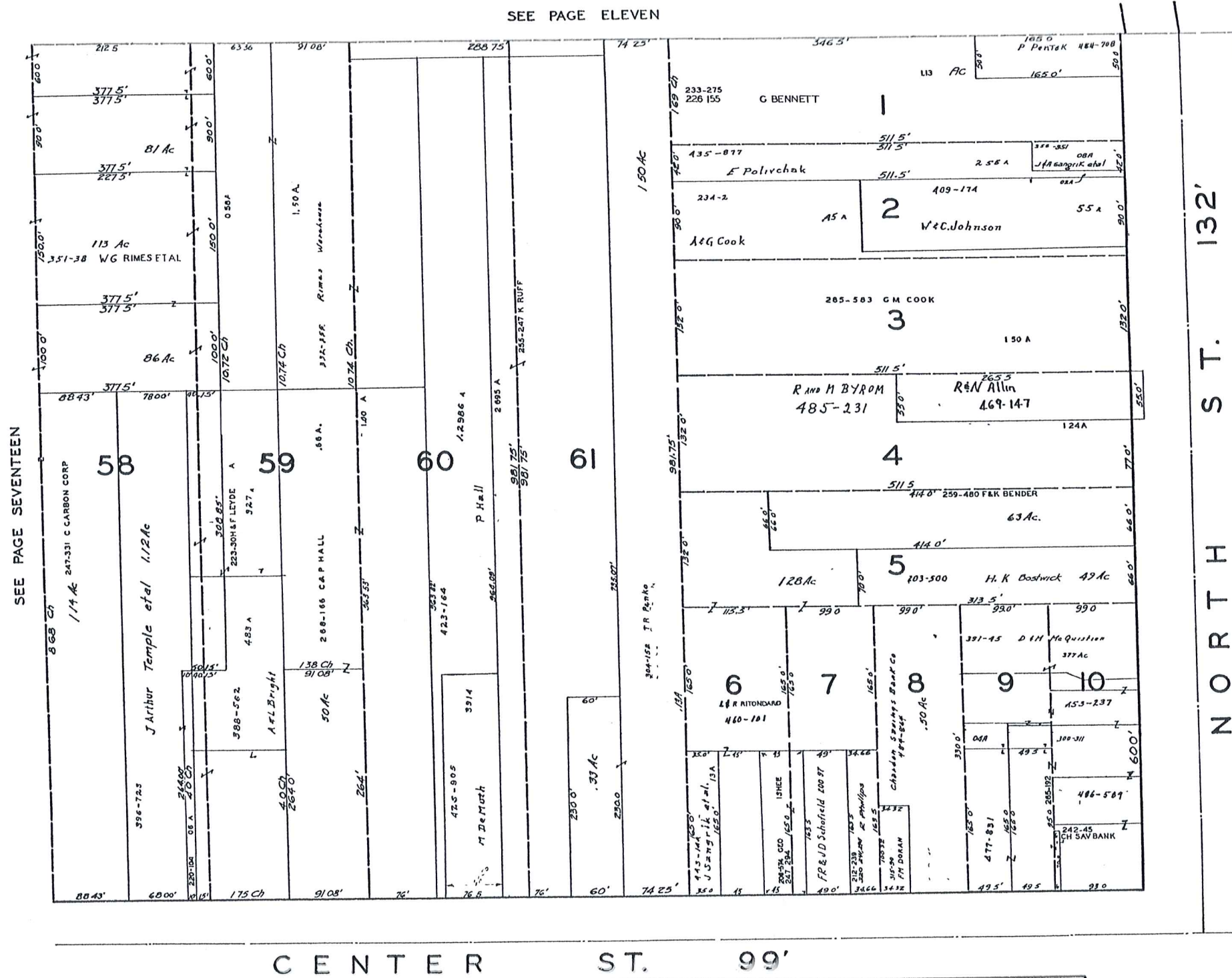


CHARDON VIL - 17 NOT TO SCALE 1968



JAN .1 , 1968

SEE PAGE ELEVEN



**CHARDON
VIL - 18
NOT TO SCALE
1968**



SCALE 1" = 66'

JAN 1, 1968

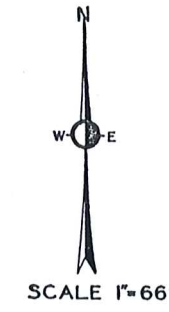
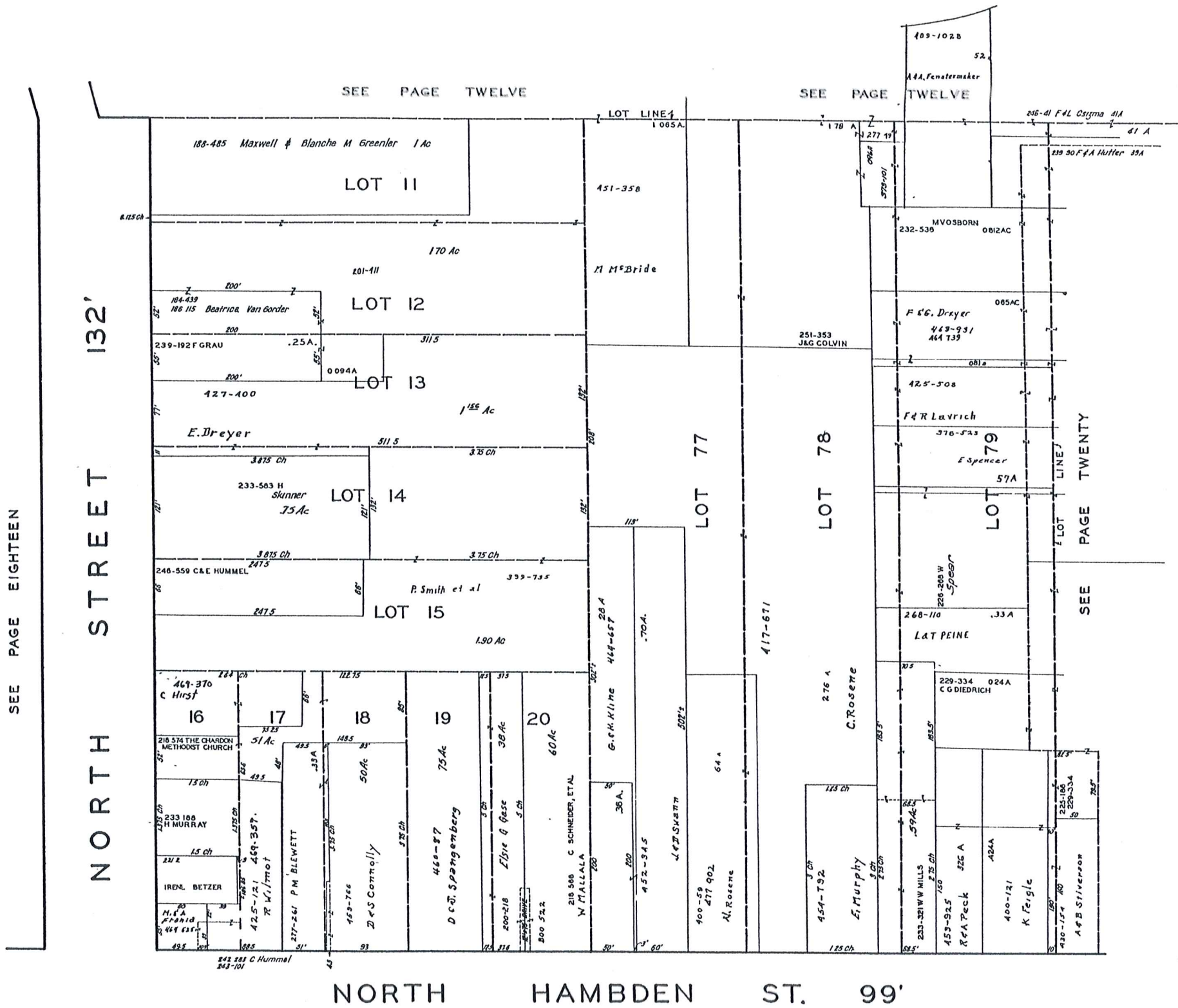
SEE PAGE SEVENTEEN

SEE PAGE NINETEEN

CENTER ST. 99'

SEE PAGE TWENTY-FIVE

CHARDON VIL - 19 NOT TO SCALE 1968

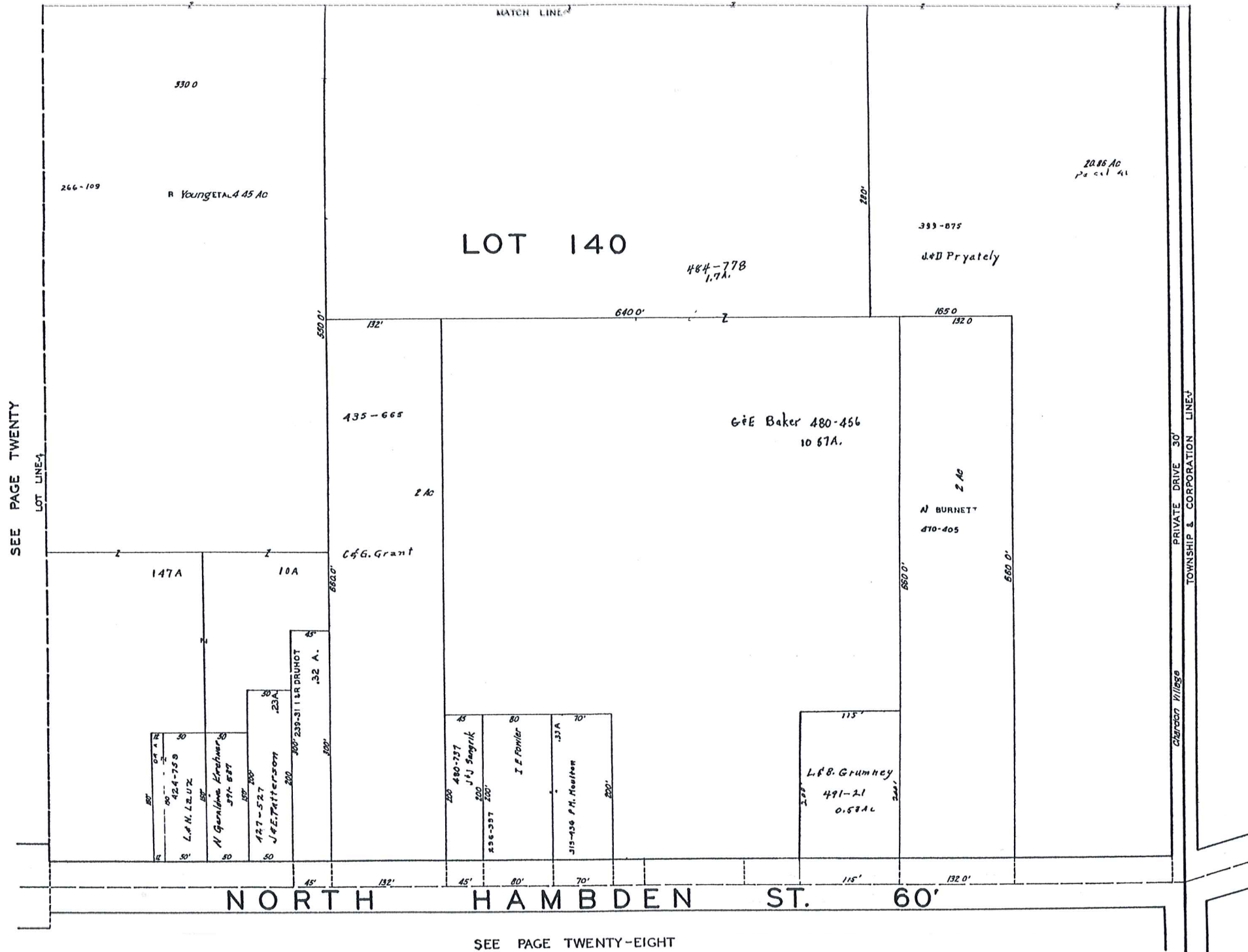


JAN . 1 , 1968

SEE PAGE TWENTY SIX

CHARDON VILLAGE

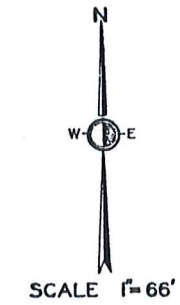
SEE PAGE FOURTEEN



SEE PAGE TWENTY

LOT LINE

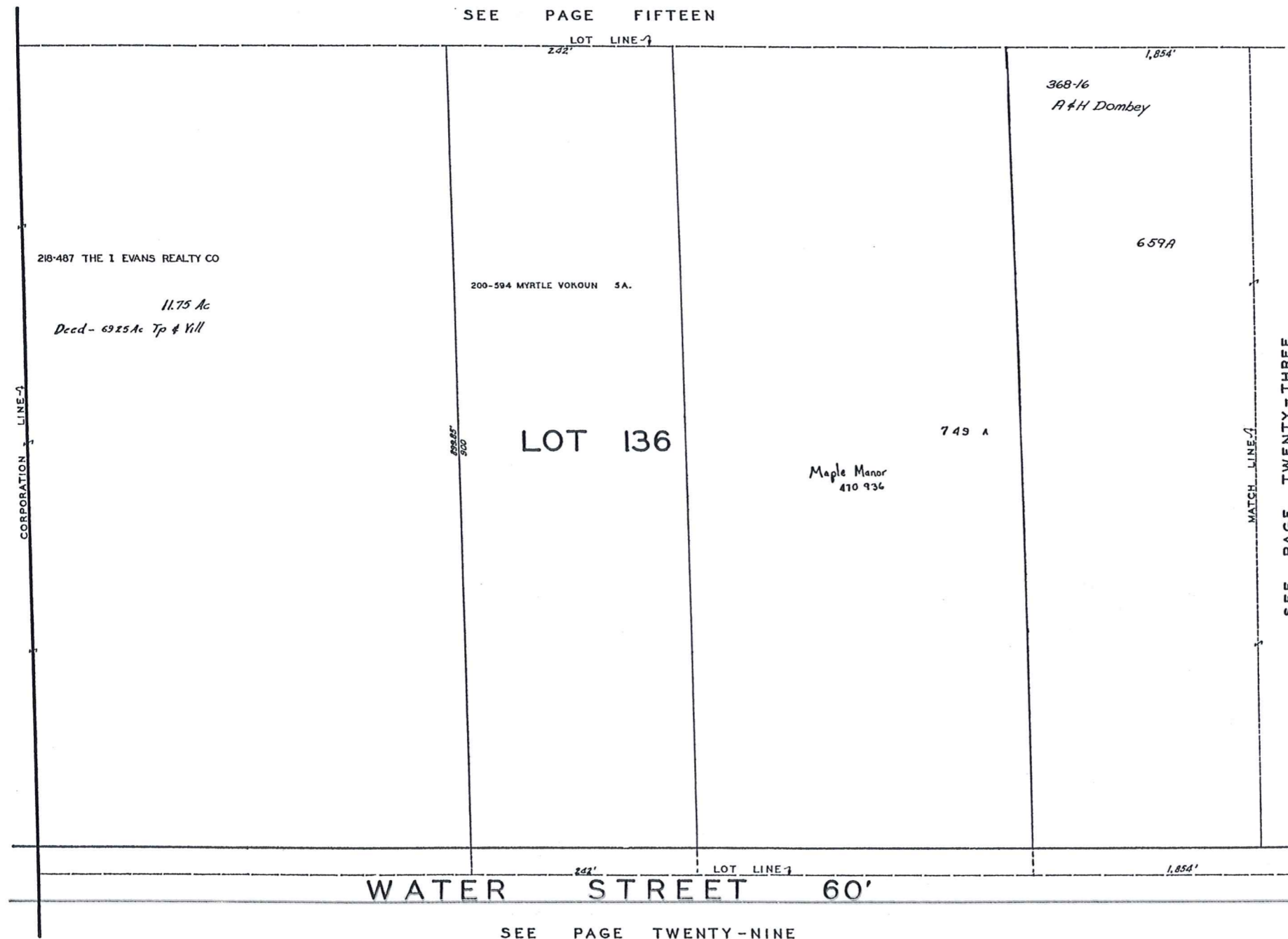
CHARDON
VIL - 21
NOT TO SCALE
1968



JAN 1, 1968

SEE PAGE TWENTY-EIGHT

**CHARDON
VIL - 22
NOT TO SCALE
1968**

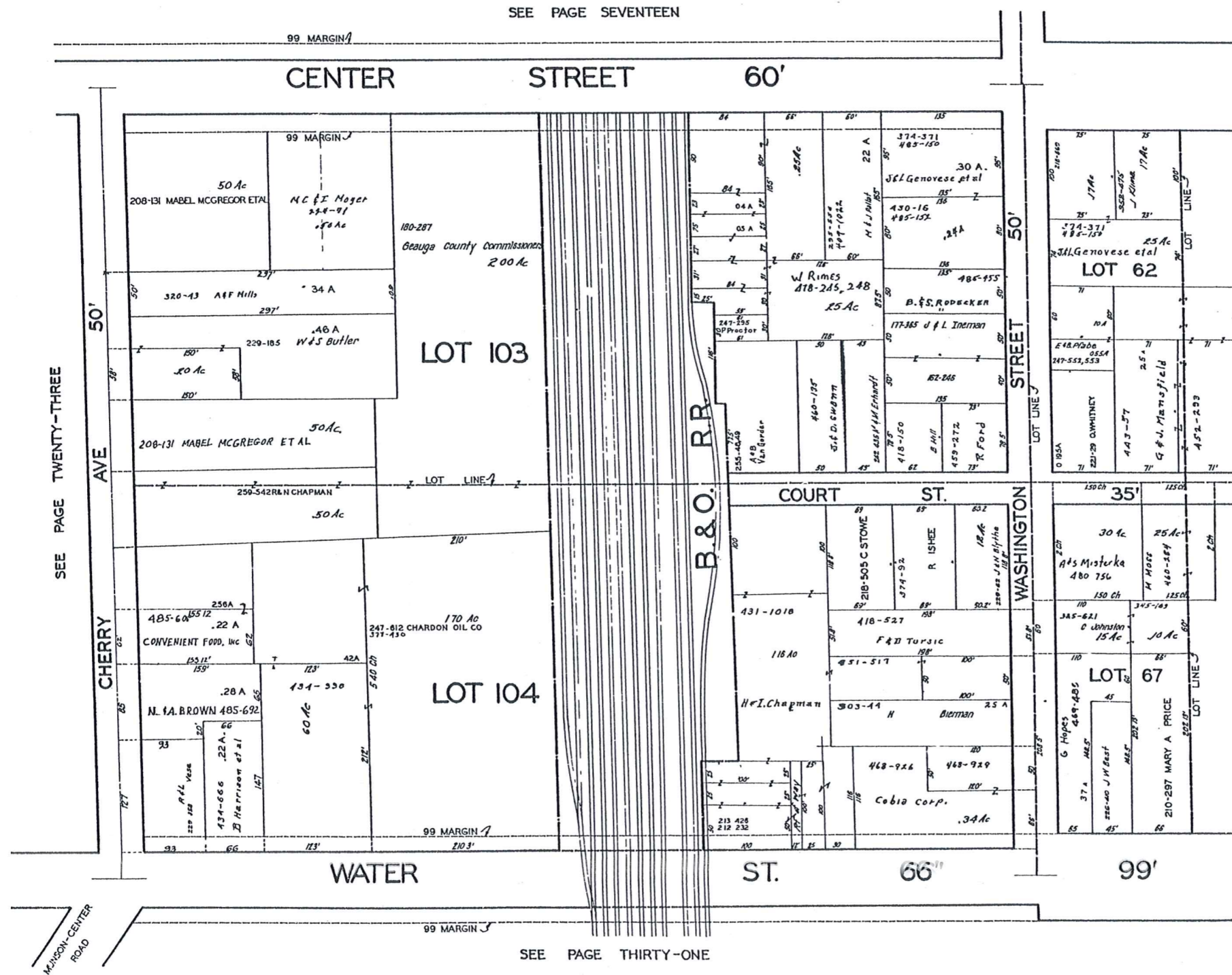


JAN 1, 1968

CHARDON VIL - 24 NOT TO SCALE 1968



JAN 11, 1968



SEE PAGE TWENTY-THREE

SEE PAGE TWENTY-FIVE

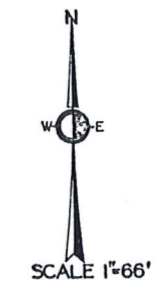
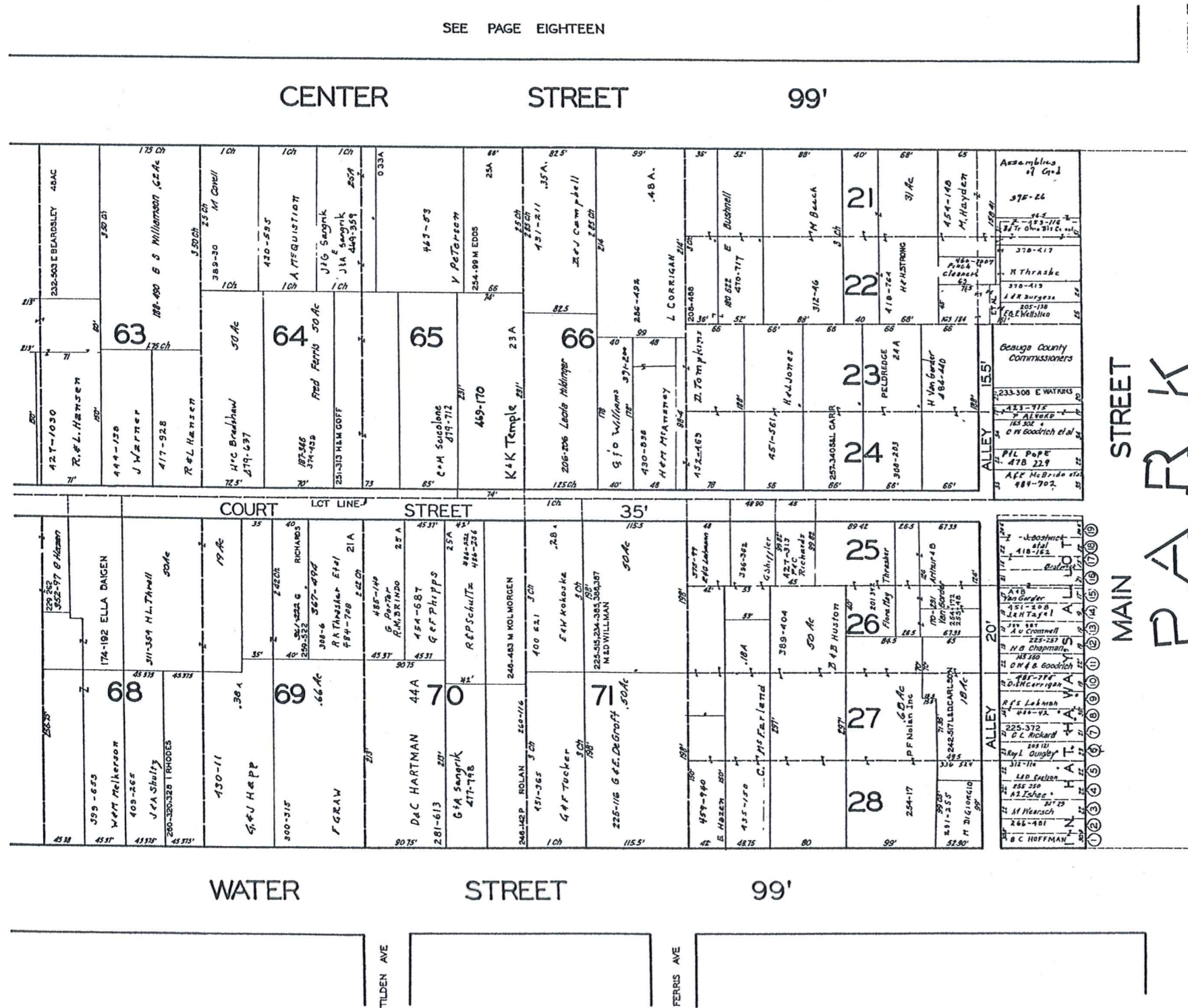
SEE PAGE SEVENTEEN

SEE PAGE THIRTY-ONE

SEE PAGE EIGHTEEN

CHARDON VIL - 25 NOT TO SCALE 1968

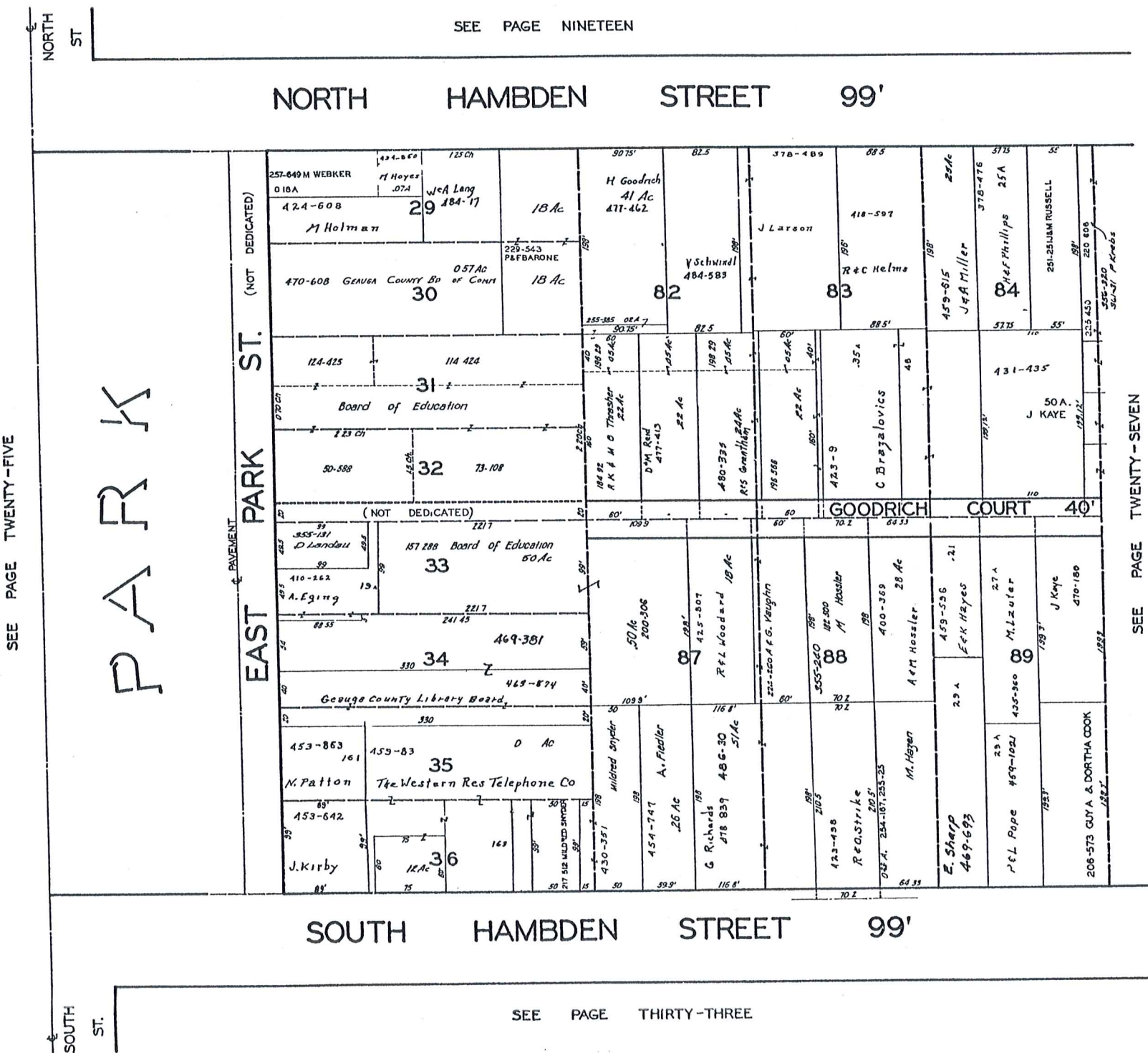
SEE PAGE TWENTY-FOUR



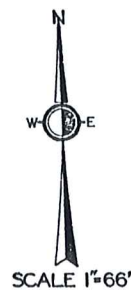
JAN. 1, 1968

SEE PAGE TWENTY-SIX

SEE PAGE THIRTY-TWO



**CHARDON
VIL - 26
NOT TO SCALE
1968**



JAN 1, 1968

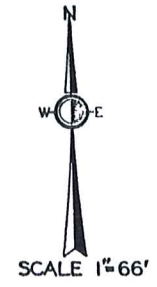
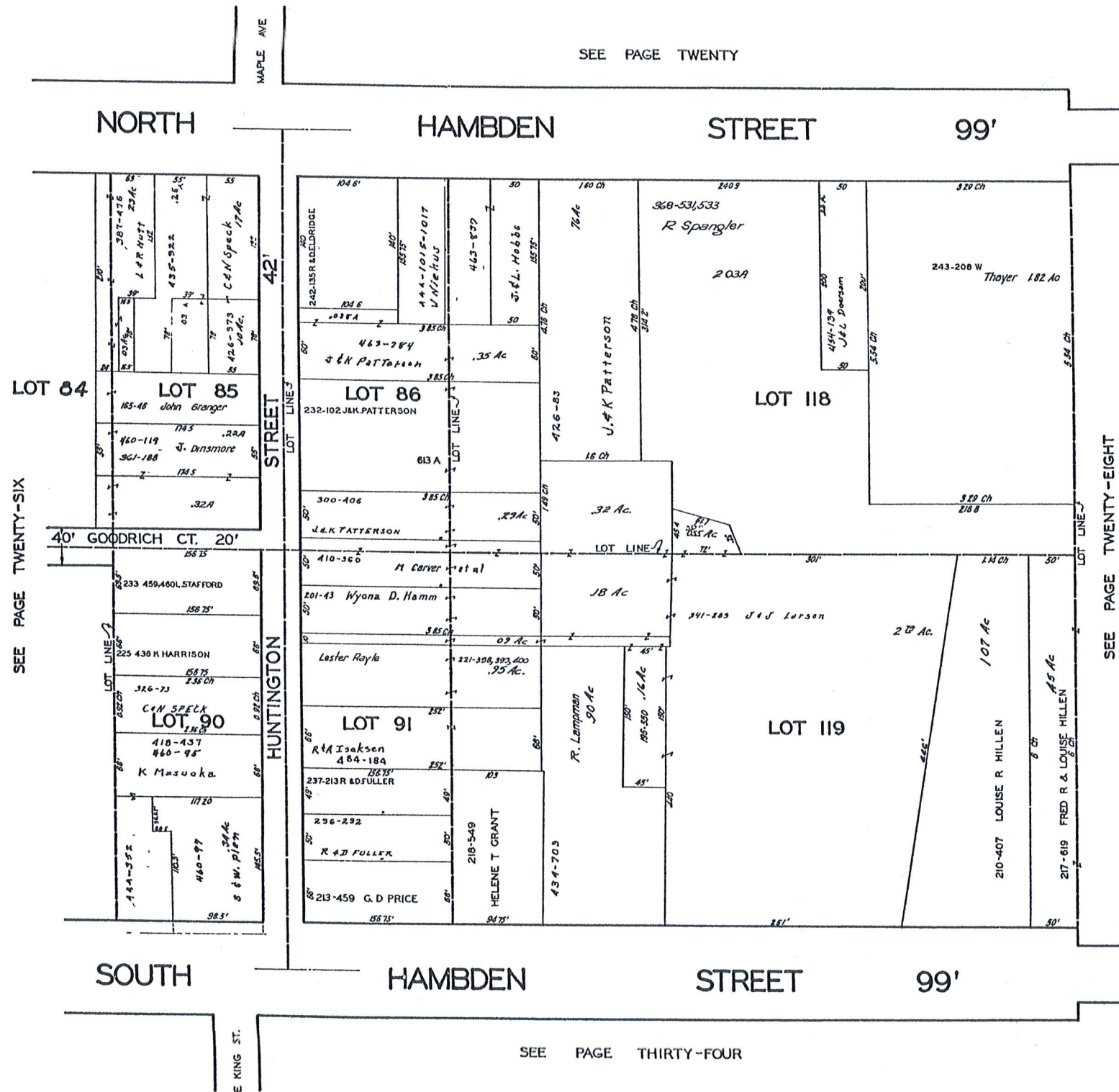
SEE PAGE TWENTY-FIVE

SEE PAGE TWENTY-SEVEN

SEE PAGE NINETEEN

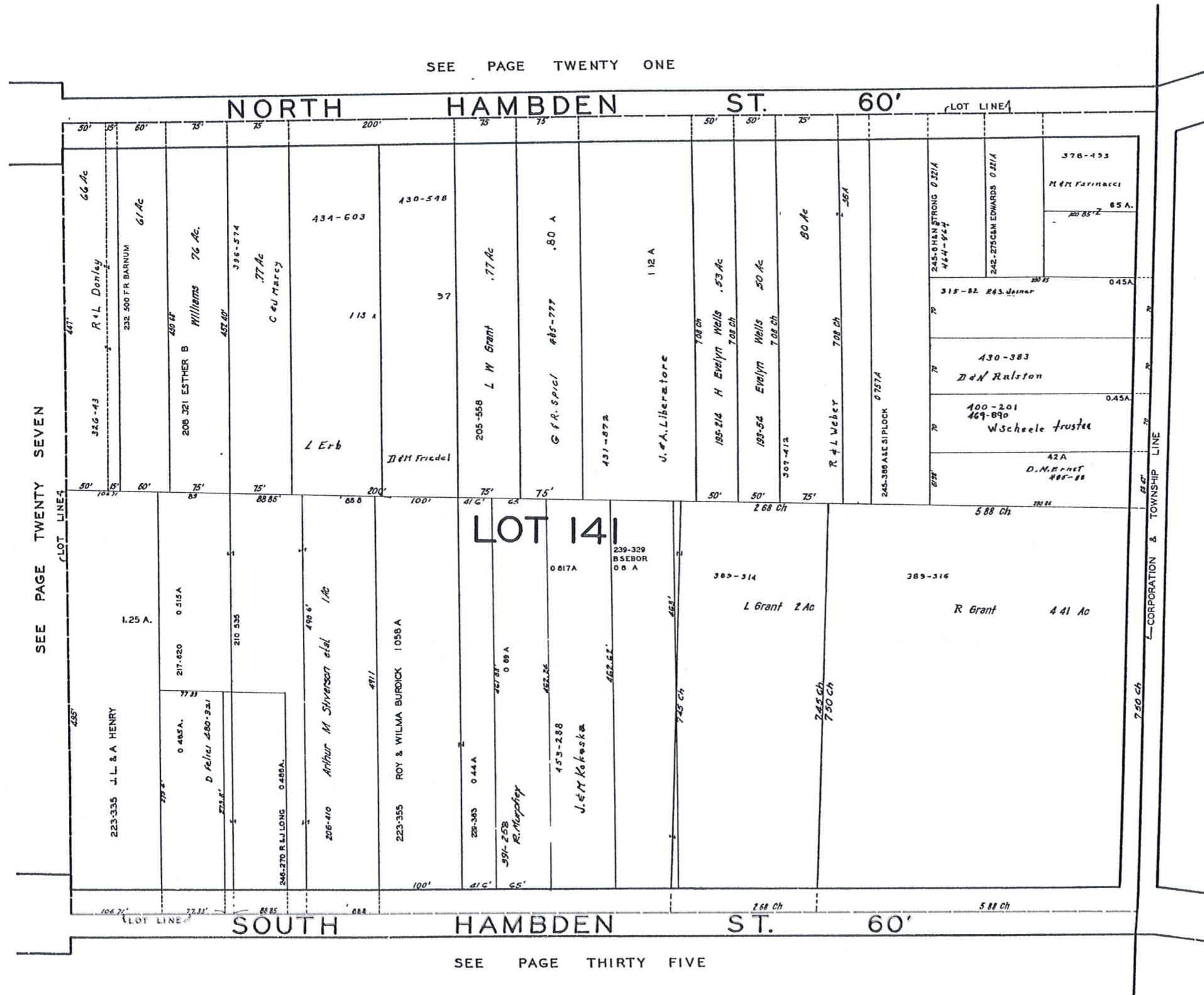
SEE PAGE THIRTY-THREE

CHARDON VIL - 27 NOT TO SCALE 1968

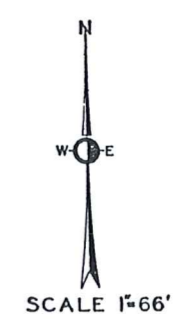


JAN .1 , 1968

SEE PAGE TWENTY ONE



**CHARDON
VIL - 28
NOT TO SCALE
1968**

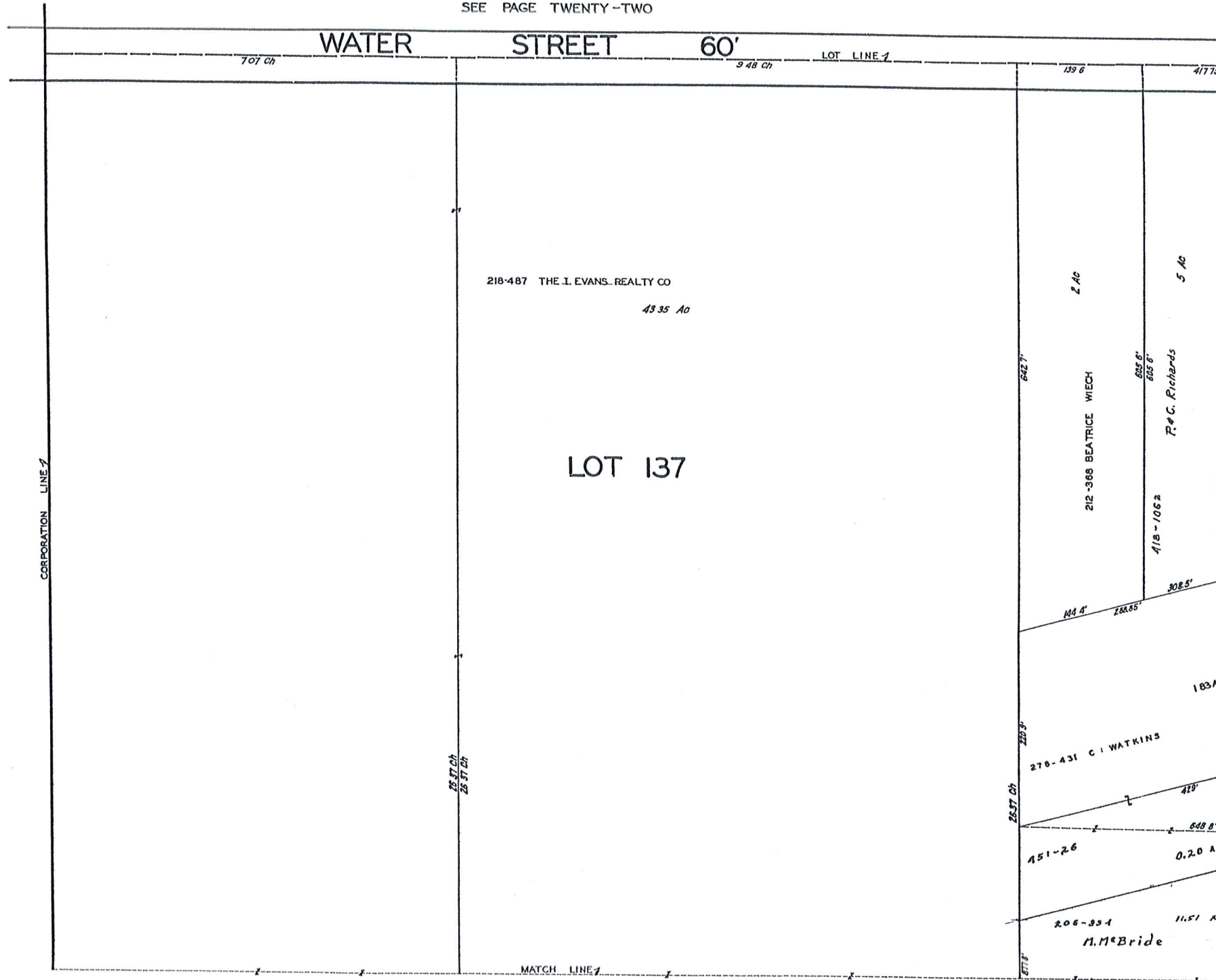


JAN 1, 1968

SEE PAGE TWENTY SEVEN

SEE PAGE THIRTY FIVE

SEE PAGE TWENTY-TWO



LOT 137

218-487 THE I. EVANS REALTY CO
43.35 Ac

2 Ac

212-368 BEATRICE WIECH

5 Ac

R. C. Richards

418-1062

MATCH LINE 2

1.83 A

270-431 C I WATKINS

451-26

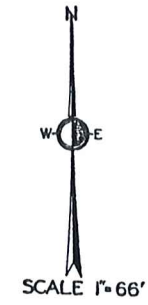
0.20 A

206-334
N. M. Bride

MATCH LINE 1

SEE PAGE THIRTY-SIX

CHARDON VIL - 29 NOT TO SCALE 1968

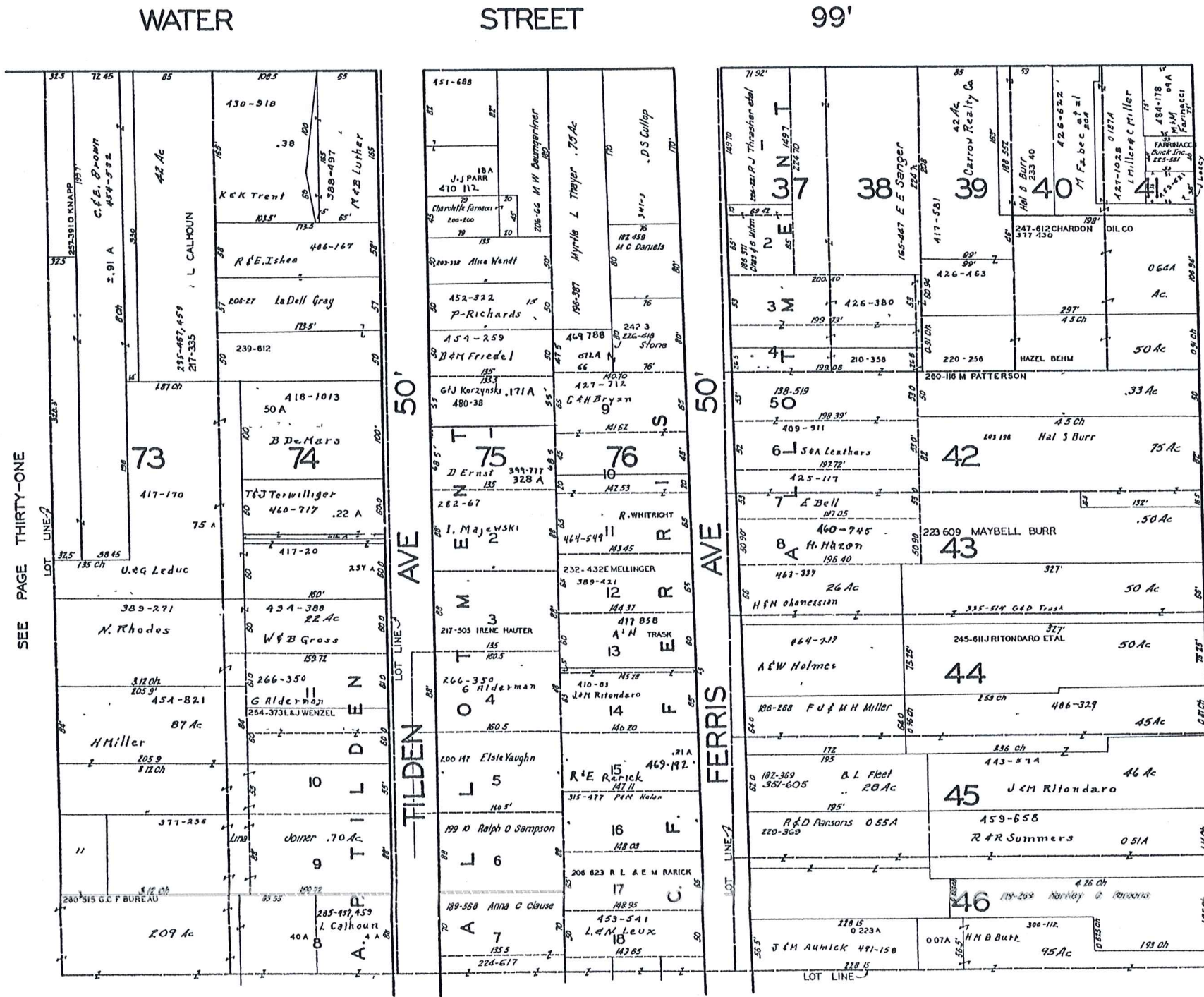


SEE PAGE THIRTY

JAN. .1 ,1968

SEE PAGE TWENTY-FIVE

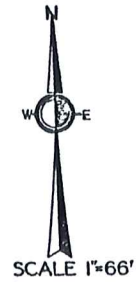
CHARDON VIL - 32 NOT TO SCALE 1968



SEE PAGE THIRTY-ONE

SEE PAGE THIRTY-NINE

132' STREET SOUTH



JAN 1, 1968

SEE PAGE THIRTY-THREE

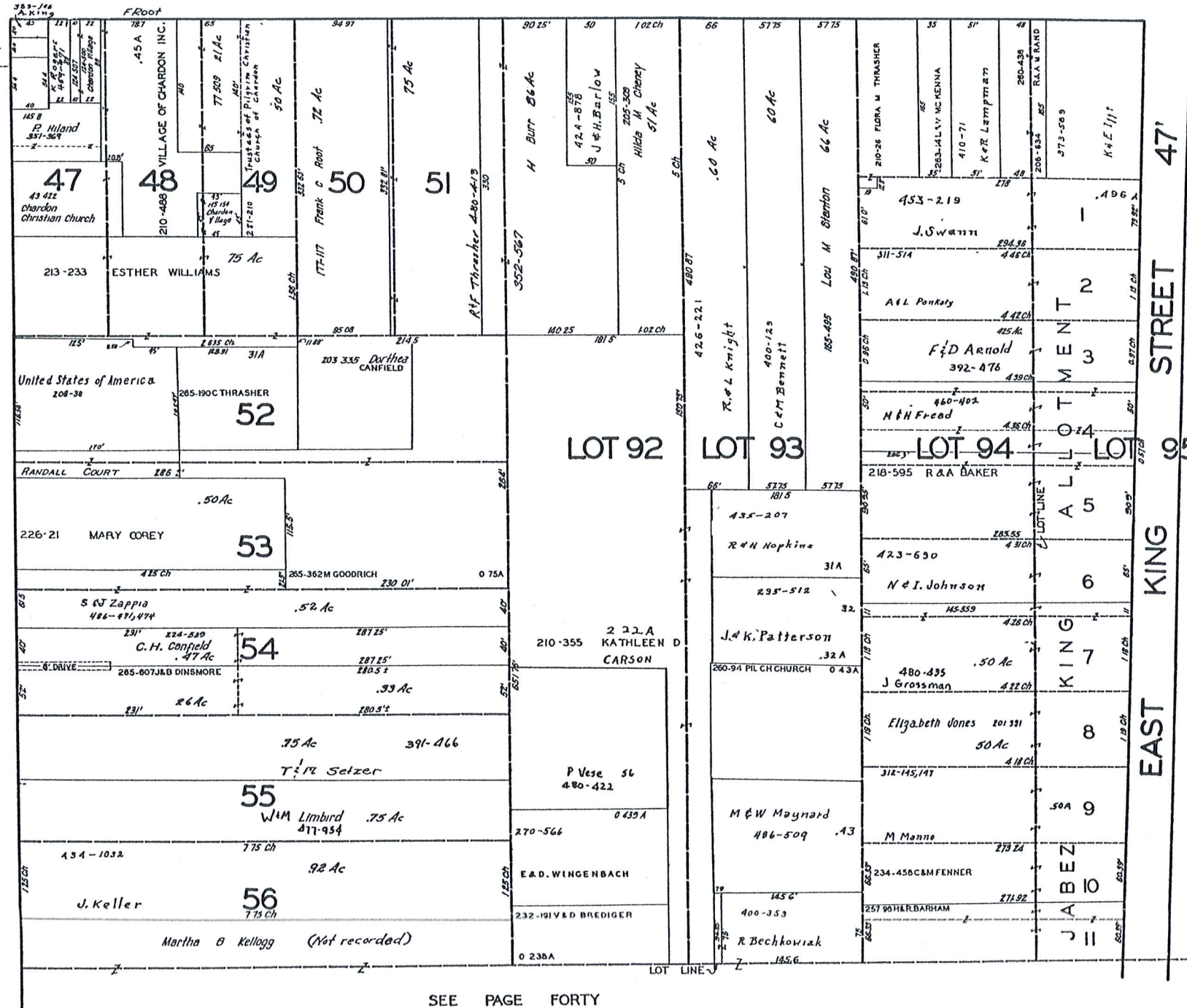
SEE PAGE TWENTY-SIX

HUNTINGTON STREET

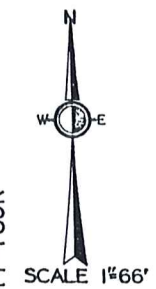
SOUTH HAMB DEN STREET 99'

CHARDON VIL - 33 NOT TO SCALE 1968

132' STREET SOUTH



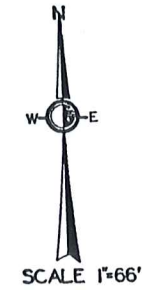
SEE PAGE FORTY



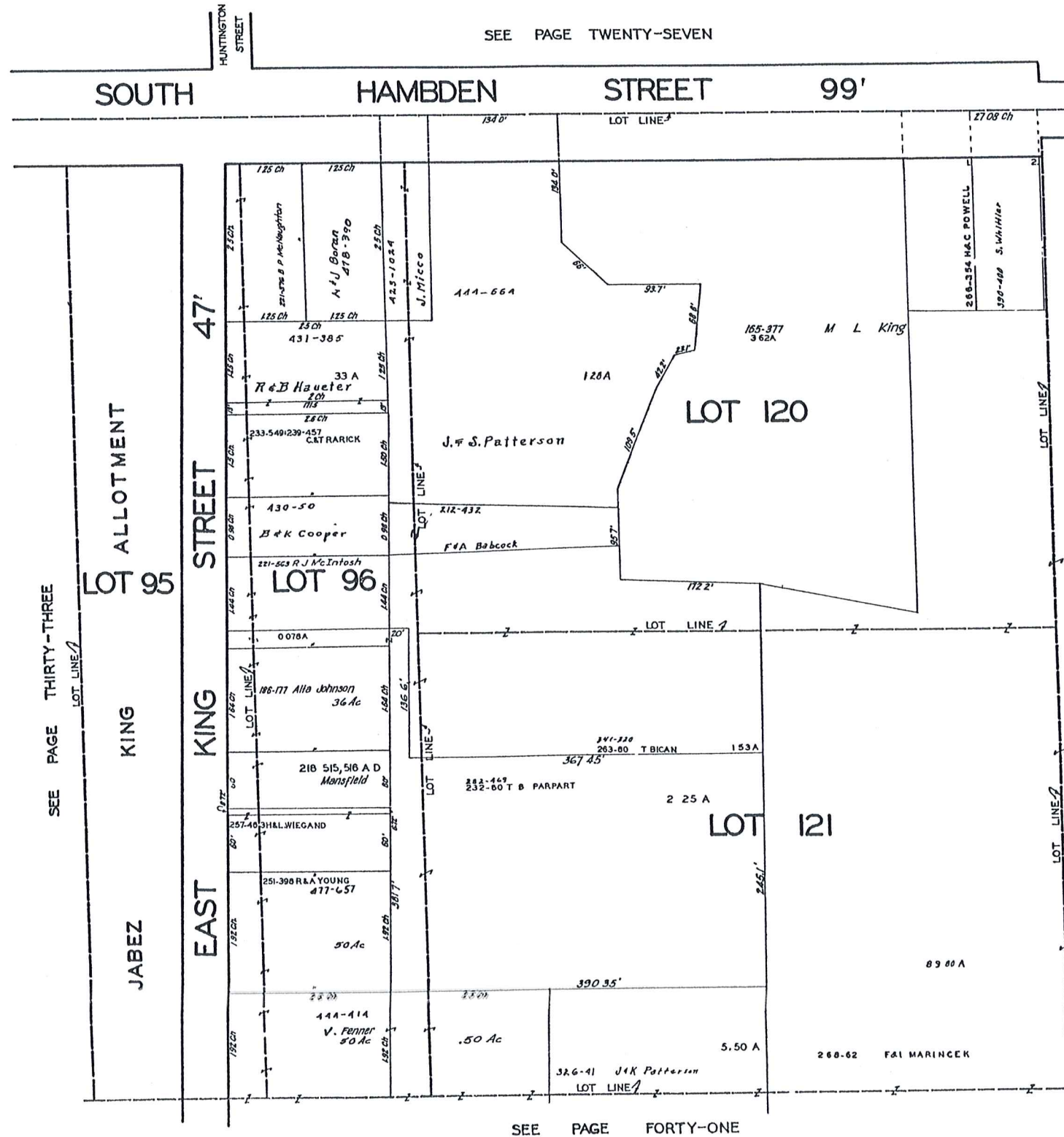
SEE PAGE THIRTY-FOUR
JAN 1, 1968

SEE PAGE THIRTY-TWO

CHARDON VIL - 34 NOT TO SCALE 1968



JAN 1, 1968

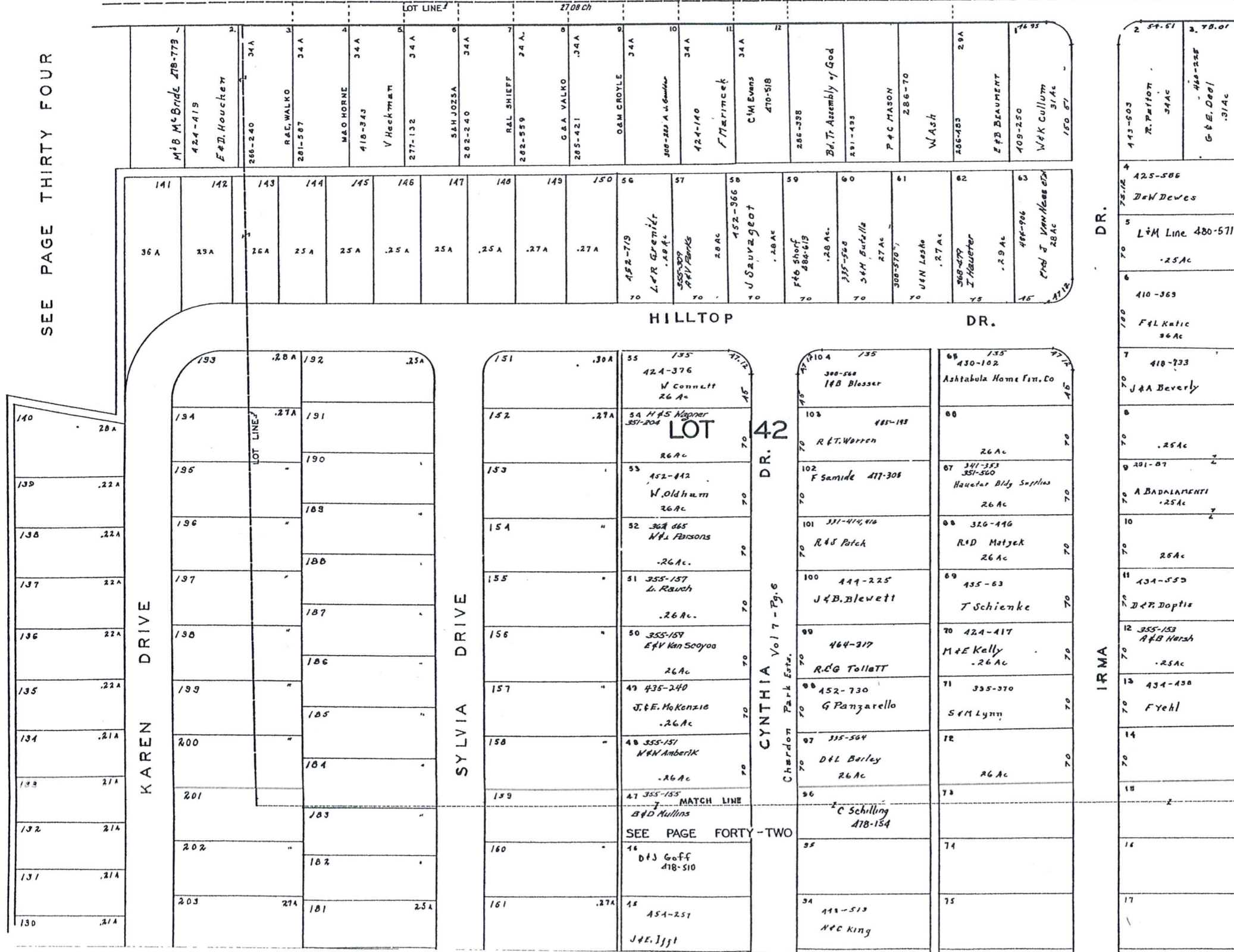


Nemec Allot.
Vol 6 - Pg. 89

SEE PAGE TWENTY-EIGHT

SEE PAGE THIRTY FOUR

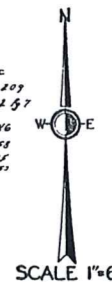
SO. HAMB DEN ST. 60'



NEMEC ALLOTMENT
CHARDON PARK ALLOTMENT
LOTS NOS 1 TO 15 INCL
59 TO 83
65 TO 73
86 TO 104
IN NAME OF EATON HOLDING CO
Vol 286 Pg 349

Shaker Rose Hill Co
Lots Nos 47 To 53
Vol 322 Pg 405

Vermillion Prop Inc
Vol 342-3 & Vol 341 Pg 209
Vol 391 Pg 213 & Vol 342 Pg 7
Lots Nos 36 To 46
47 To 53
54 To 60
61 To 67



TOWNSHIP
HAMB DEN
CORPORATION & TOWNSHIP LINE

JAN .1, 1968

**CHARDON
VIL - 35
NOT TO SCALE
1968**

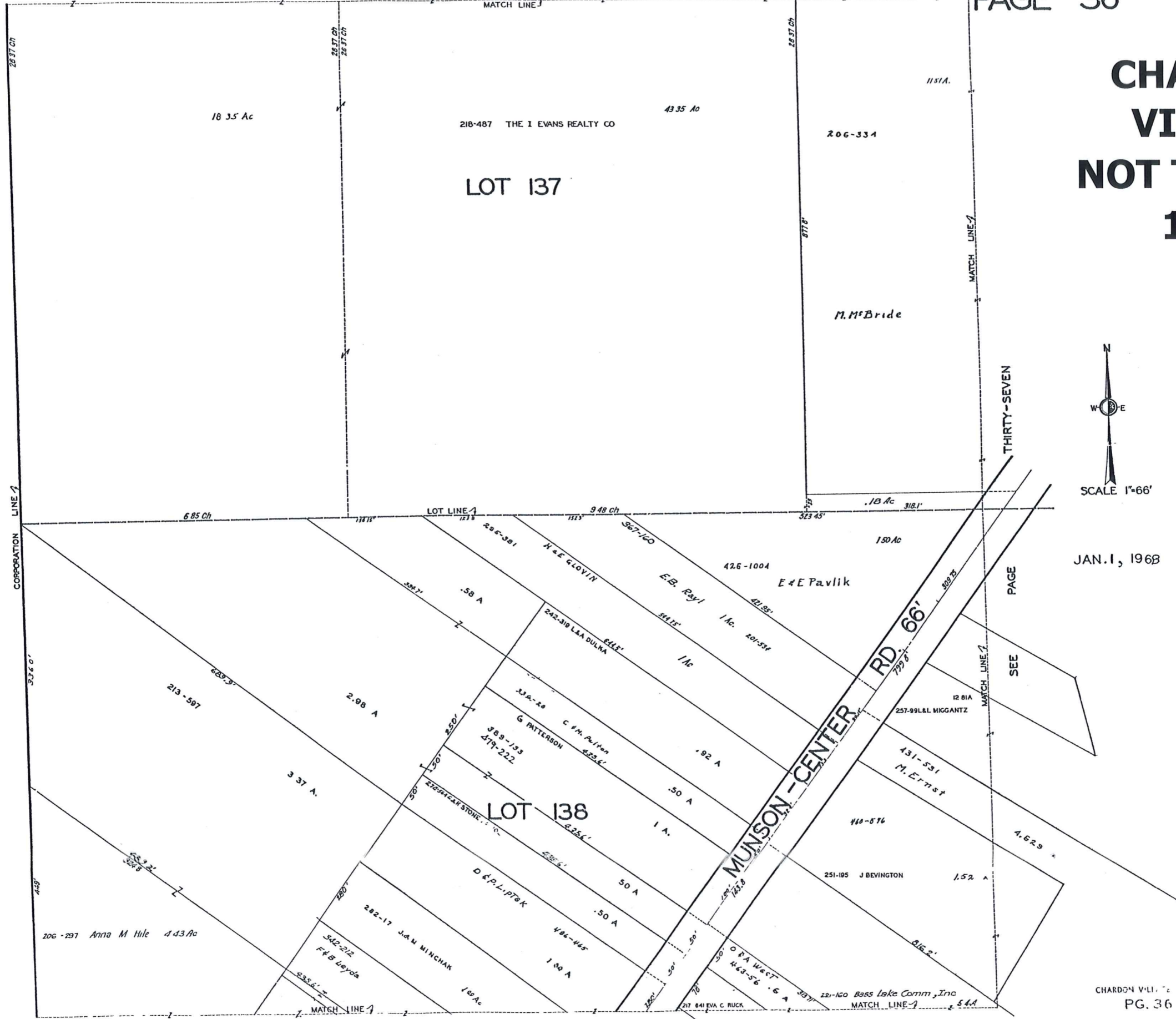
CHARDON VILLAGE

SEE PAGE TWENTY-NINE

SEE PAGE TWENTY-NINE

PAGE 36

CHARDON
VIL - 36
NOT TO SCALE
1968



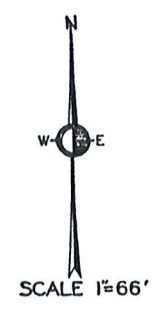
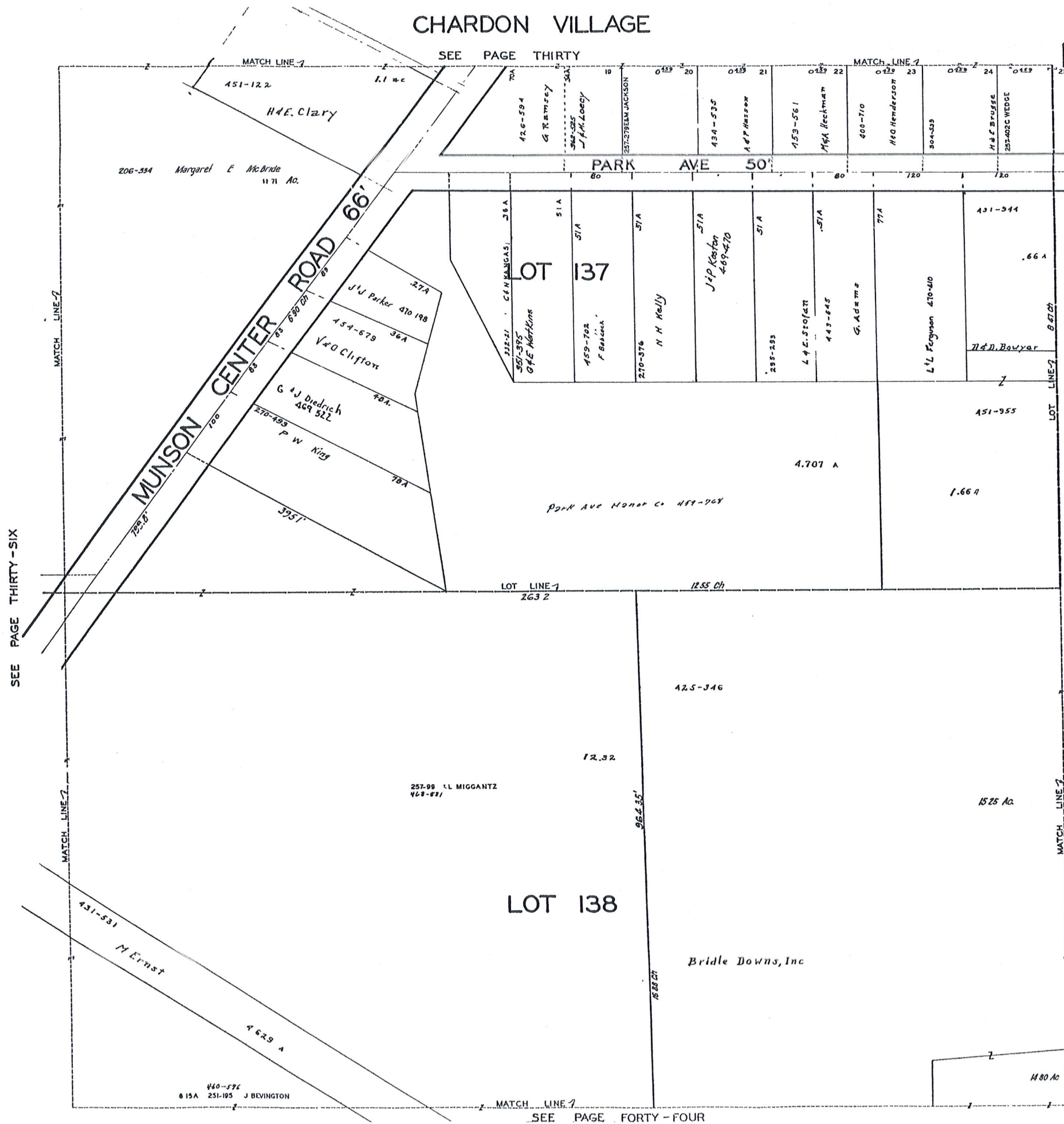
JAN. 1, 1968

SEE PAGE FORTY-THREE

CHARDON VIL. PG. 36

CHARDON VILLAGE

CHARDON
VIL - 37
NOT TO SCALE
1968



JAN .1 ,1968

SEE PAGE THIRTY-SIX

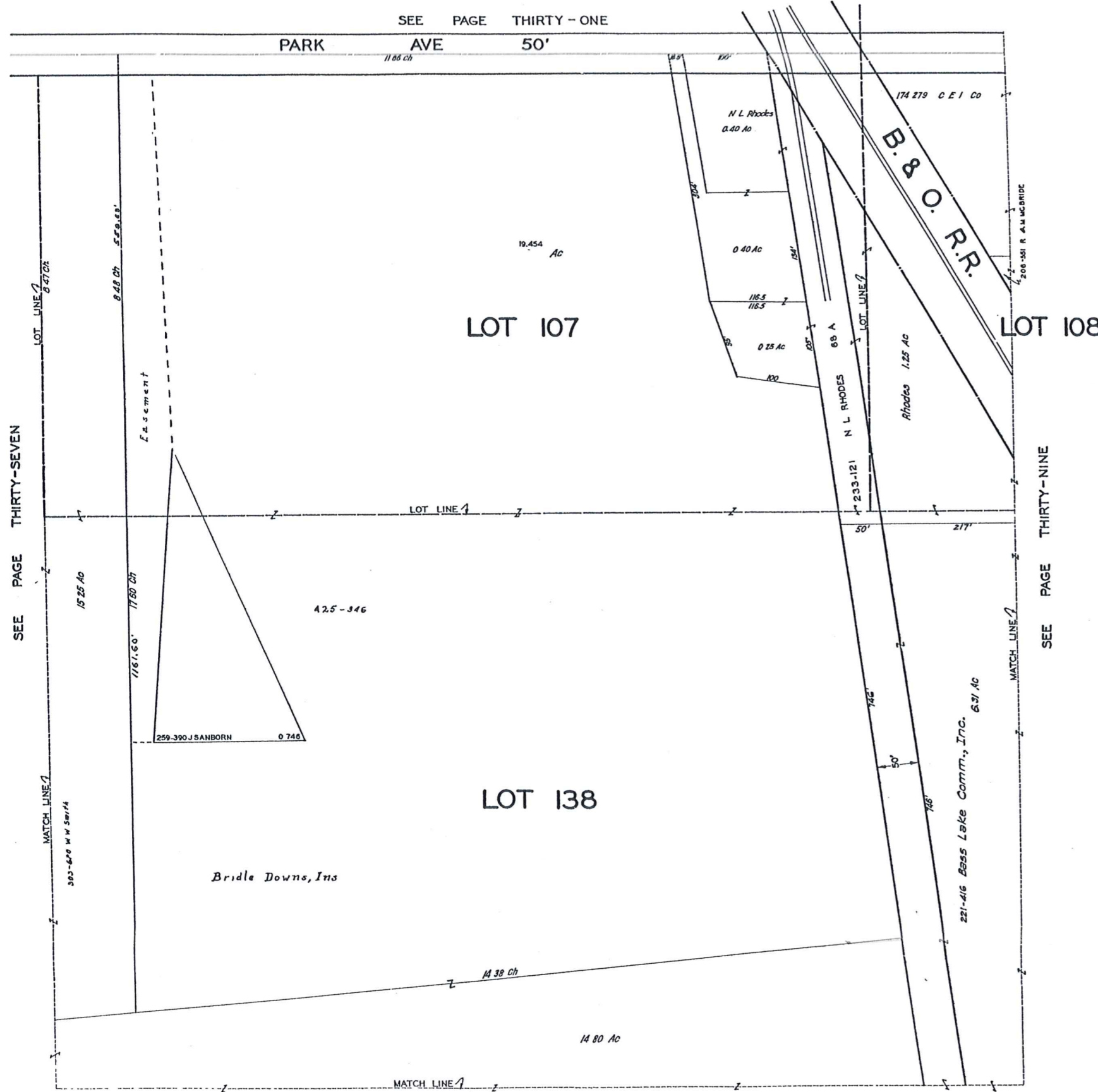
SEE PAGE THIRTY-EIGHT

SEE PAGE FORTY-FOUR

SEE PAGE THIRTY - ONE

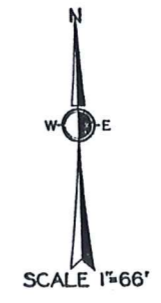
PARK AVE 50'

CHARDON VIL - 38 NOT TO SCALE 1968



SEE PAGE THIRTY-SEVEN

SEE PAGE THIRTY-NINE



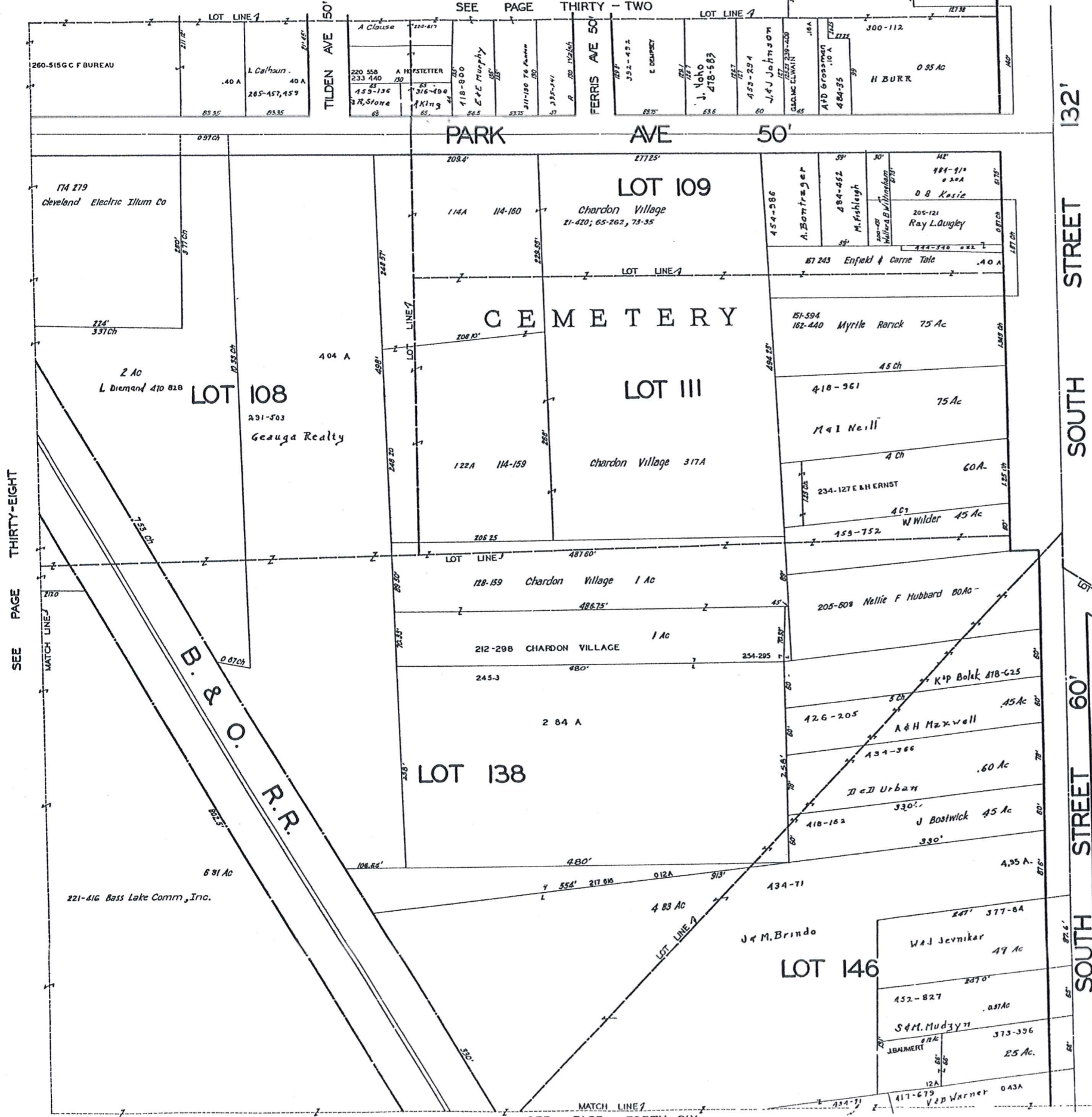
JAN. 1, 1968

SEE PAGE FORTY - FIVE

CHARDON VILLAGE

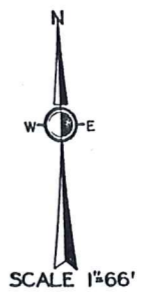
SEE PAGE THIRTY - TWO

CHARDON
VIL - 39
NOT TO SCALE
1968



132' SOUTH STREET 60' SOUTH STREET

MOFFET AVE
SEE PAGE FORTY
CLARIDON ROAD
SEE PAGE FORTY



JAN. 1, 1968

SEE PAGE THIRTY-EIGHT

SEE PAGE FORTY-SIX

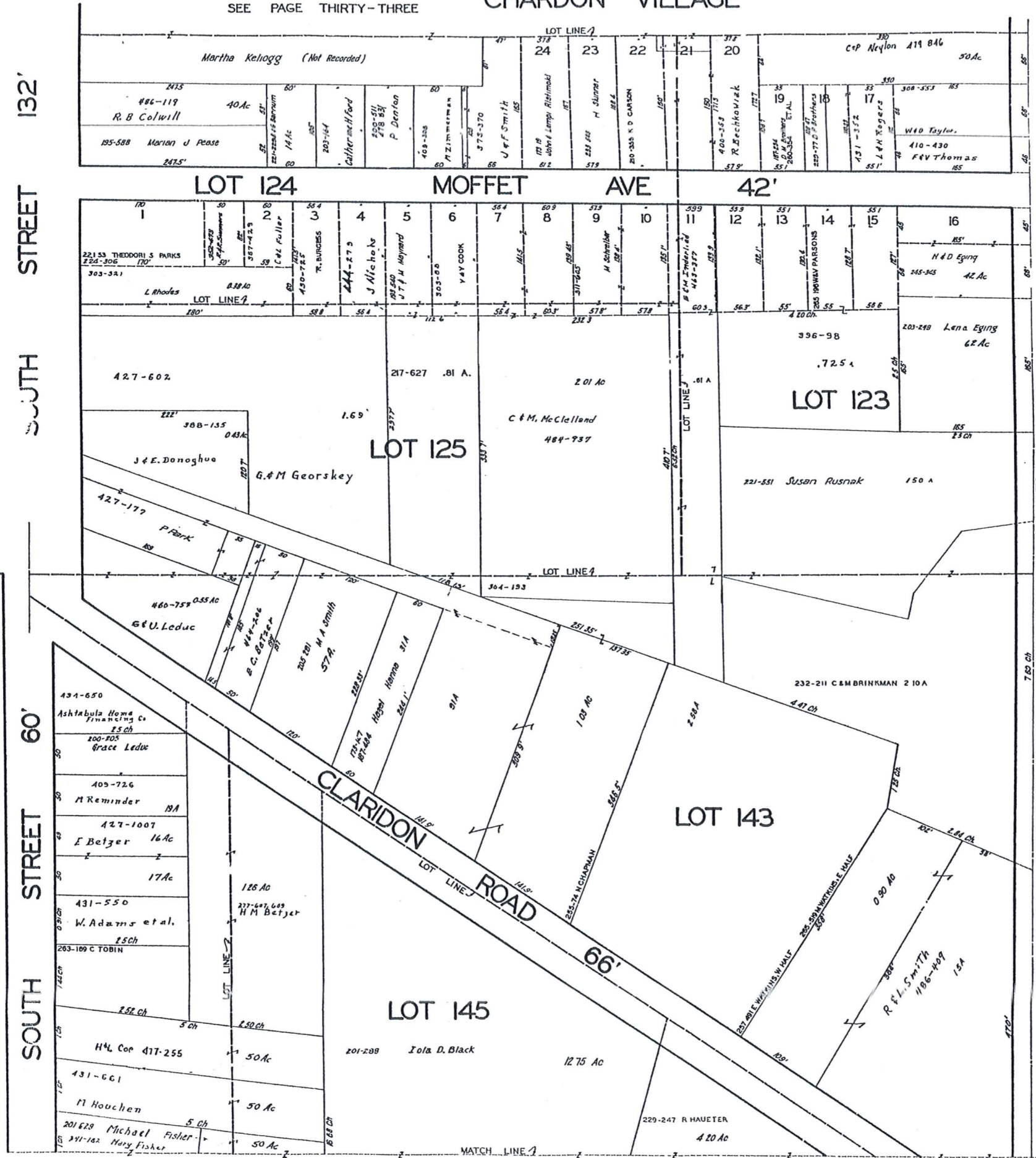
CHARDON VILLAGE

SEE PAGE THIRTY-THREE

PAGE 40

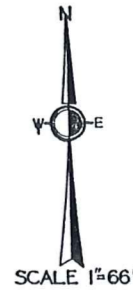
CHARDON VIL - 40 NOT TO SCALE 1968

LOT 146



SEE PAGE THIRTY-NINE

SEE PAGE FORTY-ONE



JAN. 1, 1968

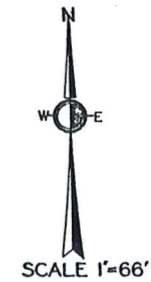
SEE PAGE FORTY-SEVEN

CHARDON VILLAGE PG. 40

CHARDON VILLAGE

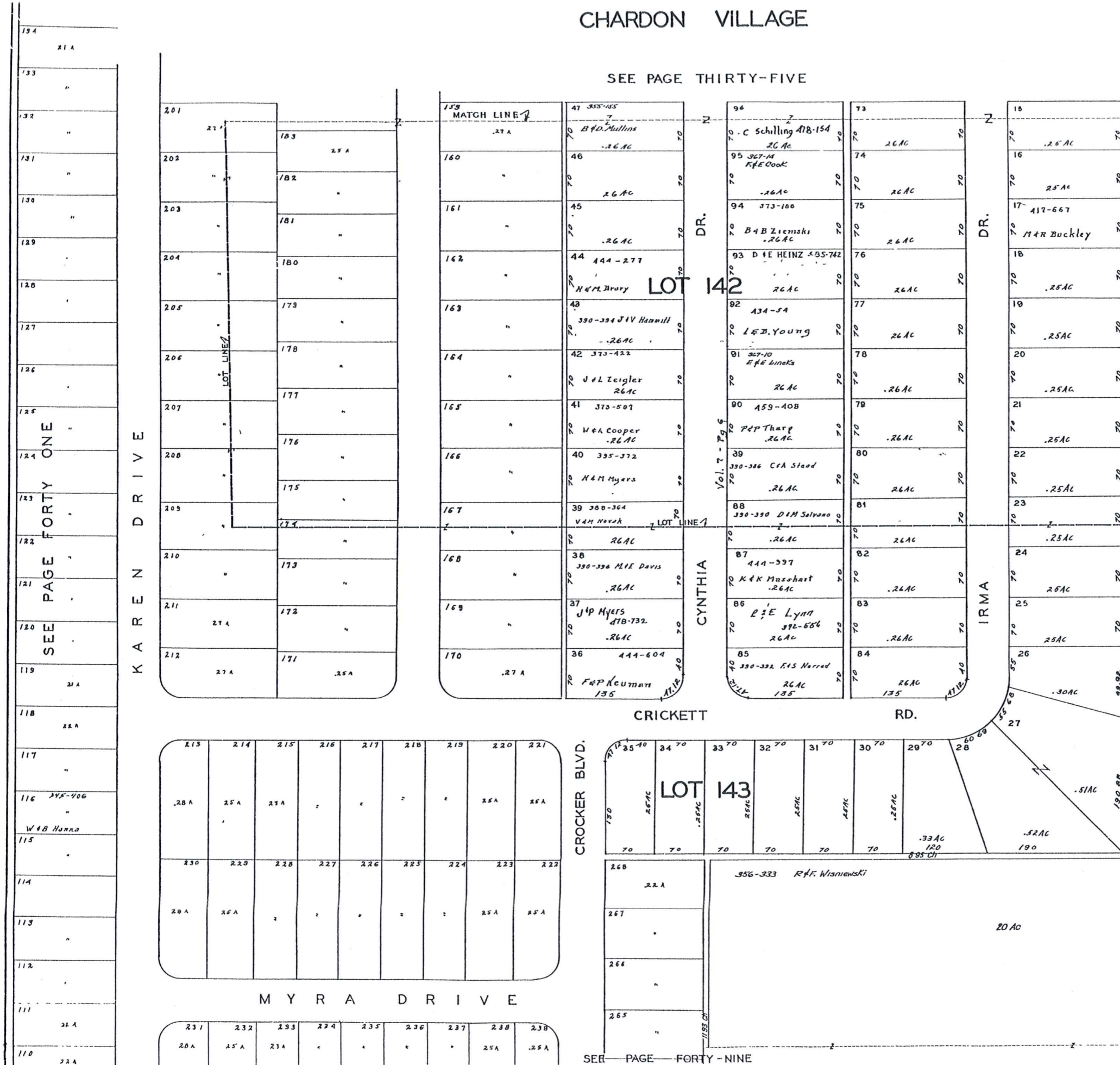
SEE PAGE THIRTY-FIVE

CHARDON
VIL - 42
NOT TO SCALE
1968



JAN 1, 1968

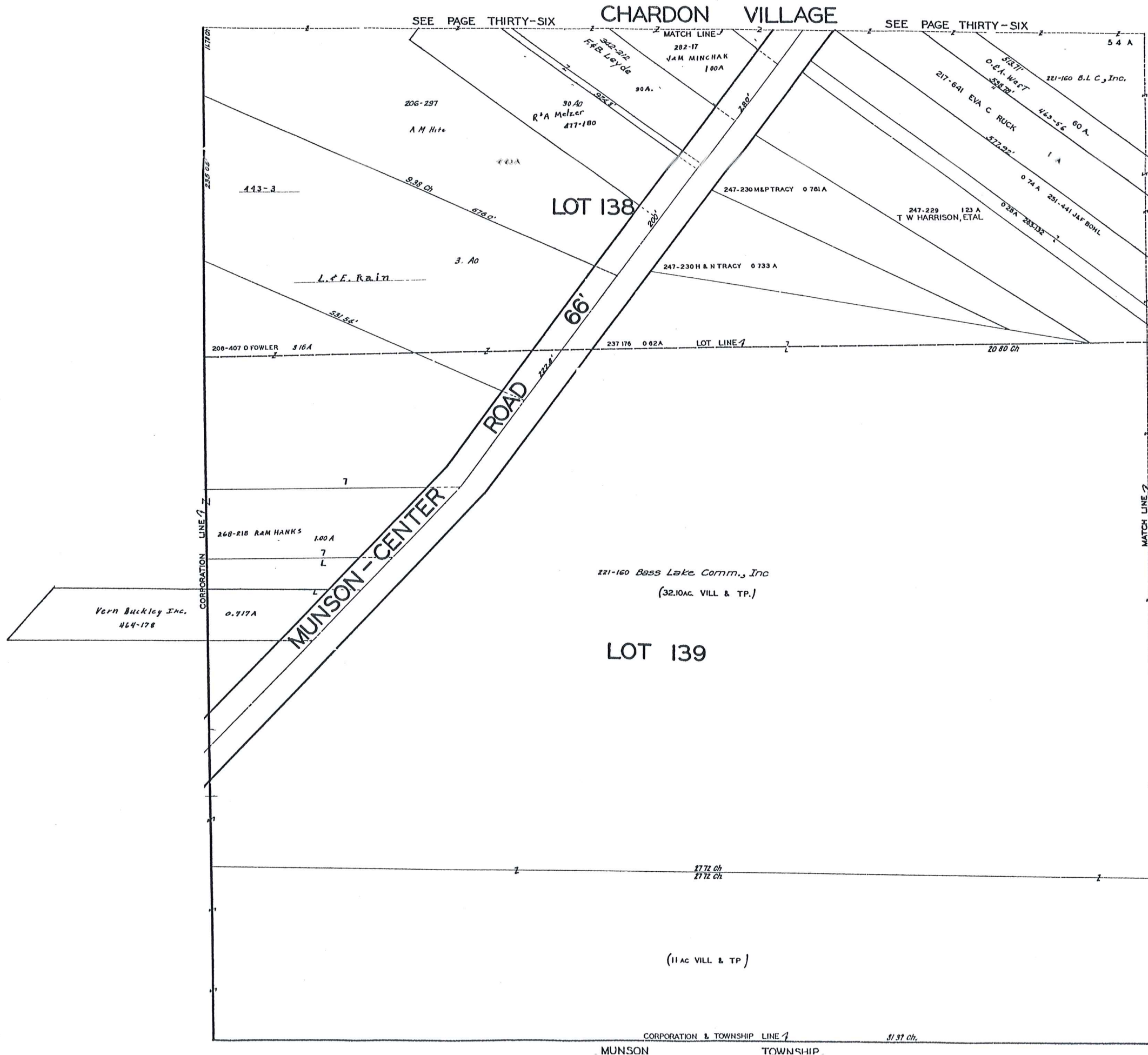
TOWNSHIP
HAMBDEN



CHARDON VILLAGE

PAGE 43

CHARDON
VIL - 43
NOT TO SCALE
1968



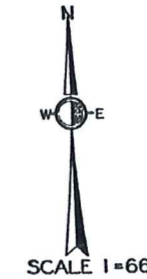
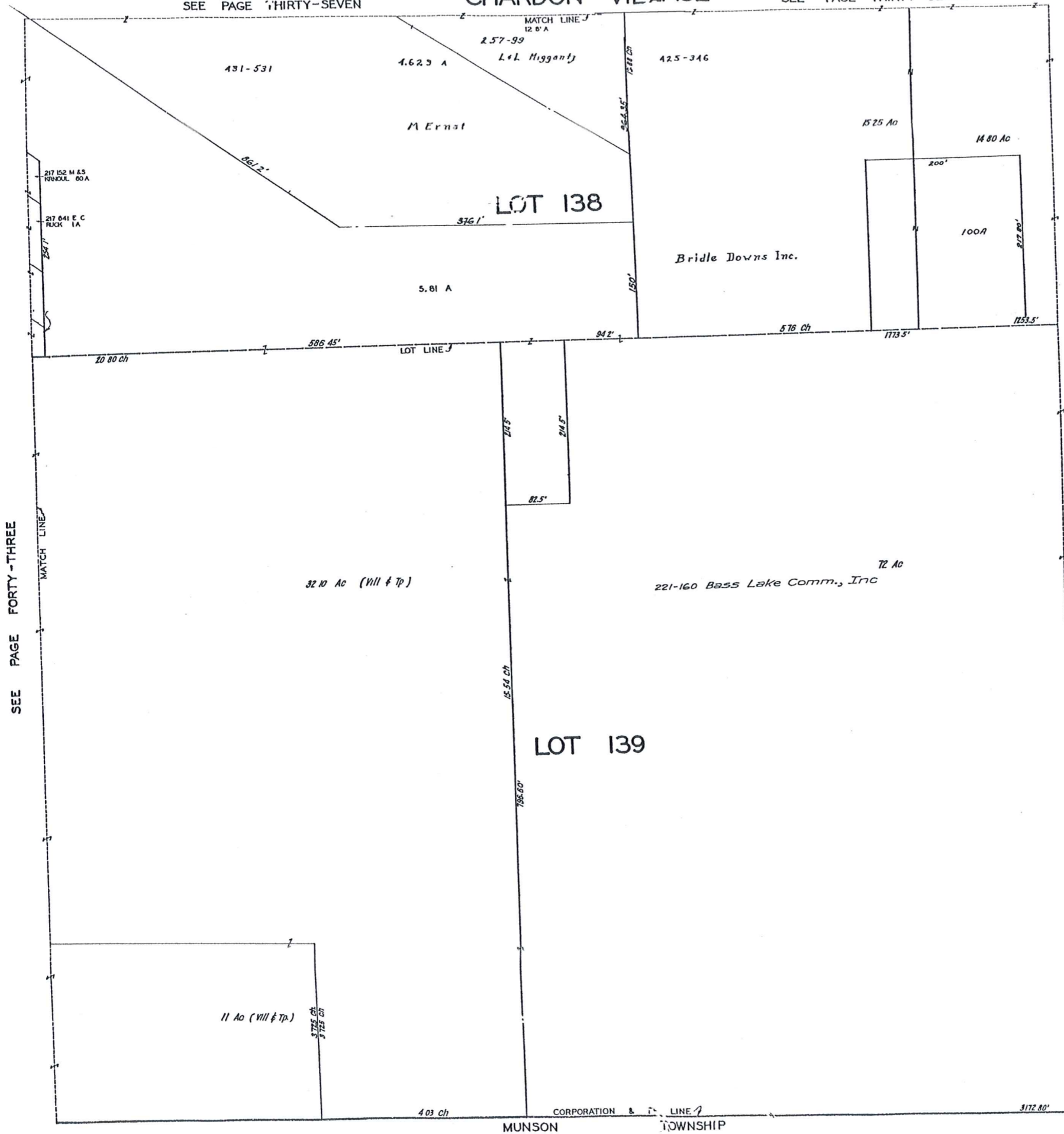
CHARDON VILLAGE

SEE PAGE THIRTY-SEVEN

SEE PAGE THIRTY-SEVEN

PAGE 44

CHARDON
VIL - 44
NOT TO SCALE
1968

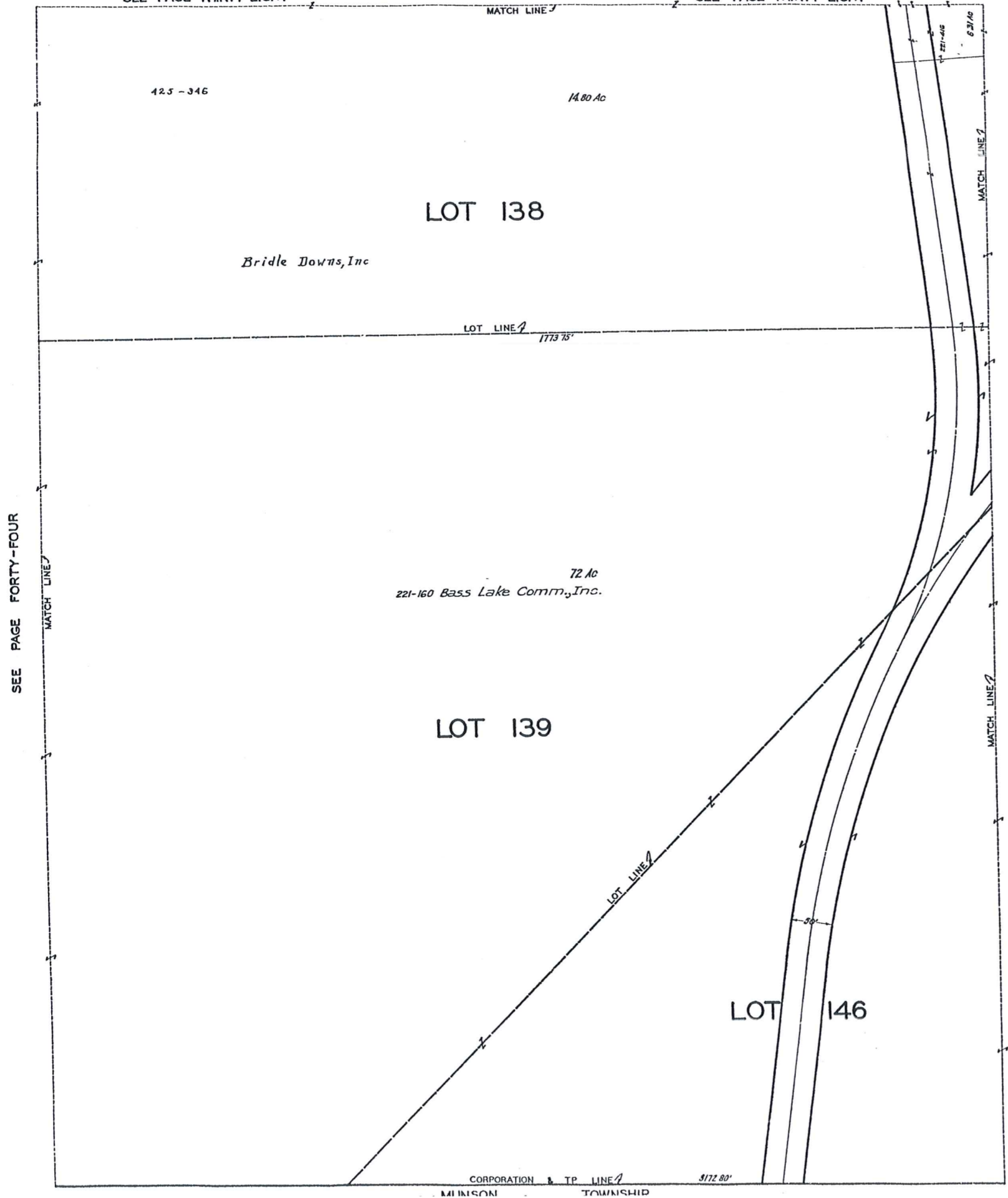


JAN. 1, 1968

SEE PAGE THIRTY-EIGHT

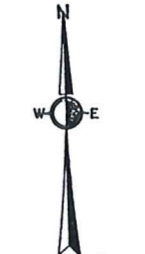
CHARDON VILLAGE

SEE PAGE THIRTY-EIGHT



PAGE 45

CHARDON VIL - 45 NOT TO SCALE 1968



SCALE 1"=66'

JAN. 1, 1968

SEE PAGE FORTY-FOUR

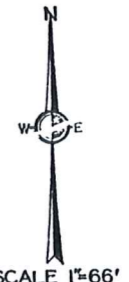
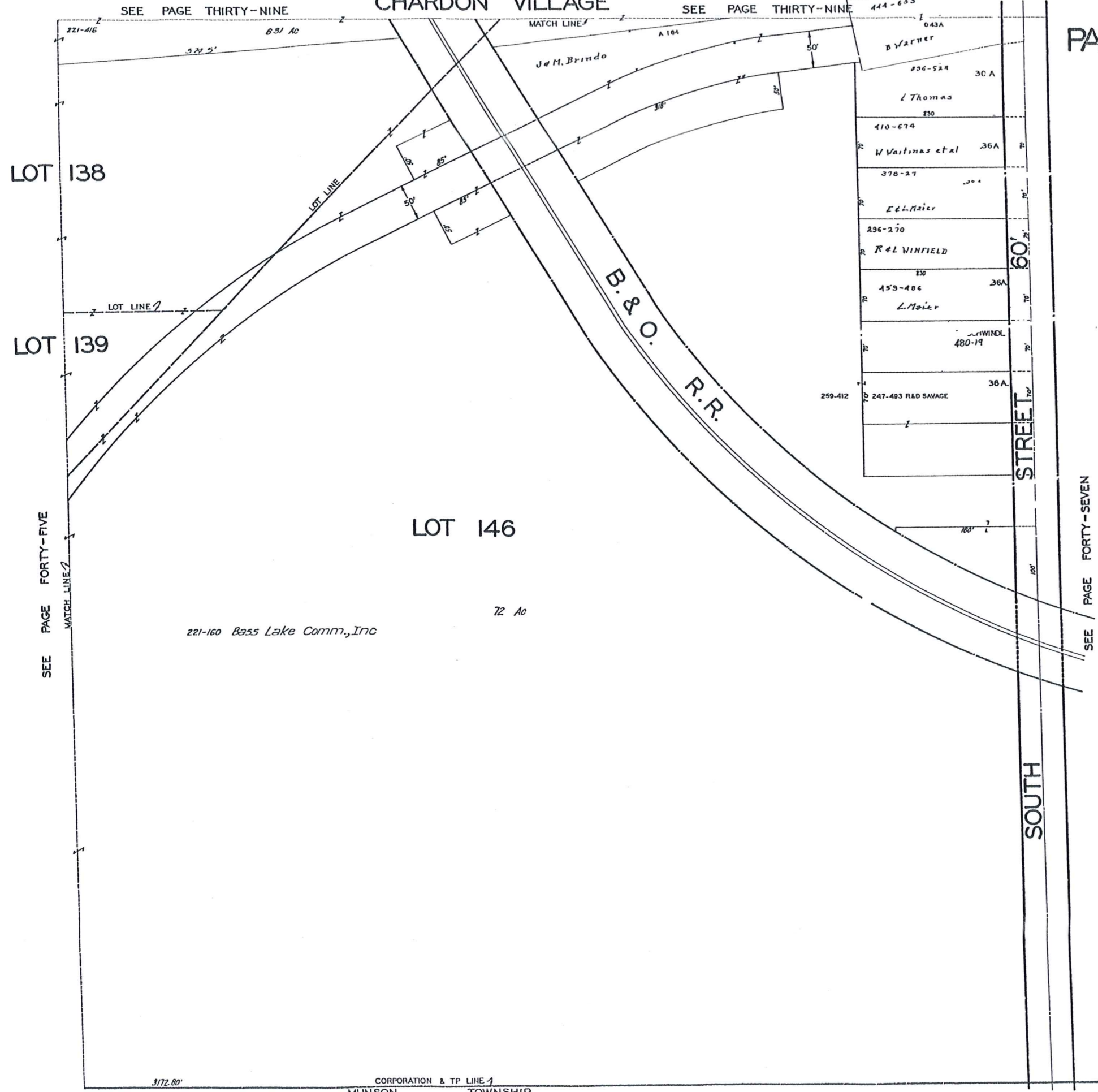
SEE PAGE FORTY-SIX

CORPORATION & TP LINE
MINNISON TOWNSHIP

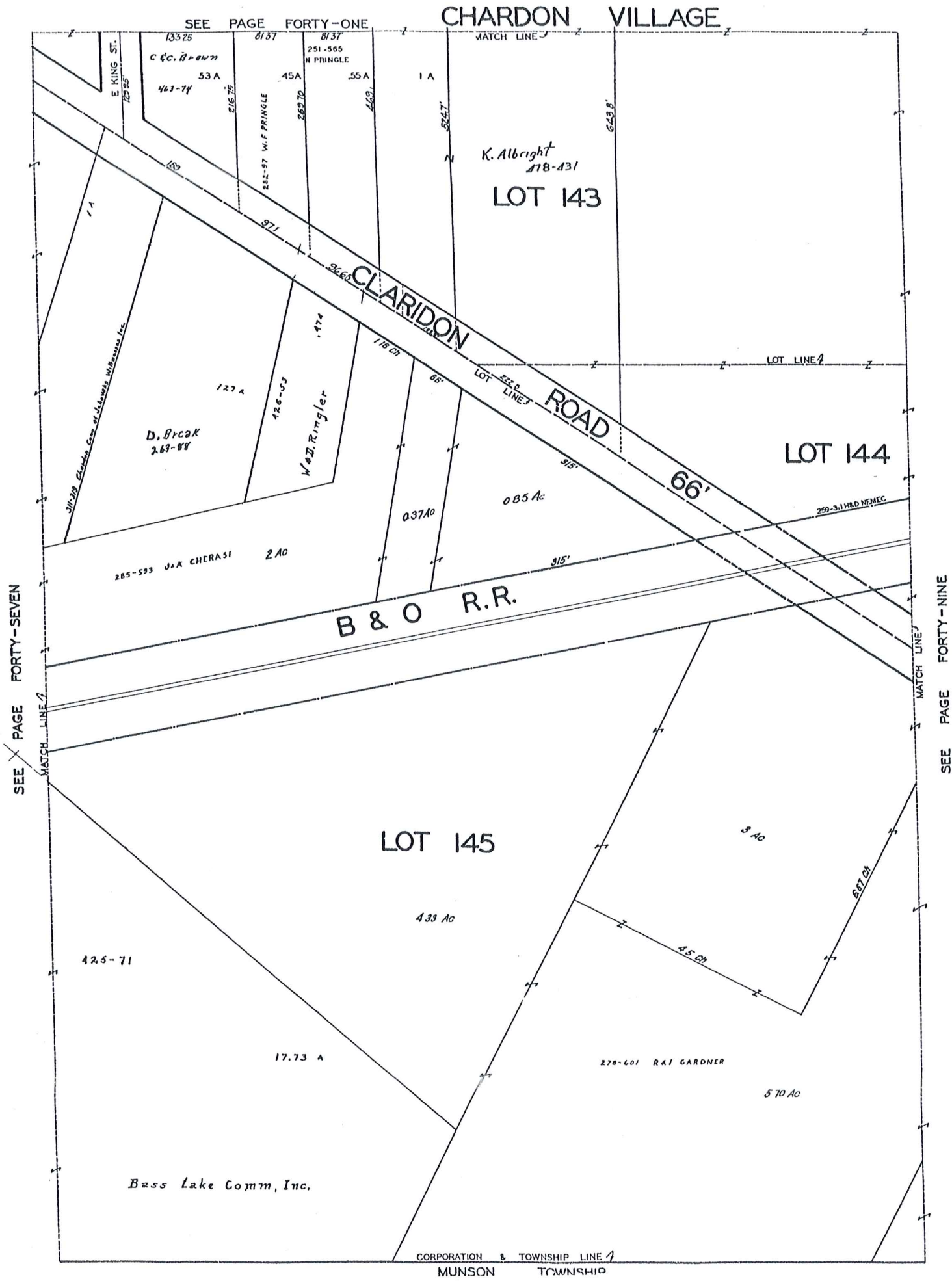
CHARDON VILLAGE

PAGE 46

CHARDON
VIL - 46
NOT TO SCALE
1968

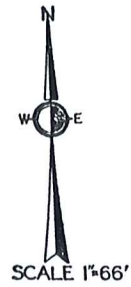


JAN. 1, 1968

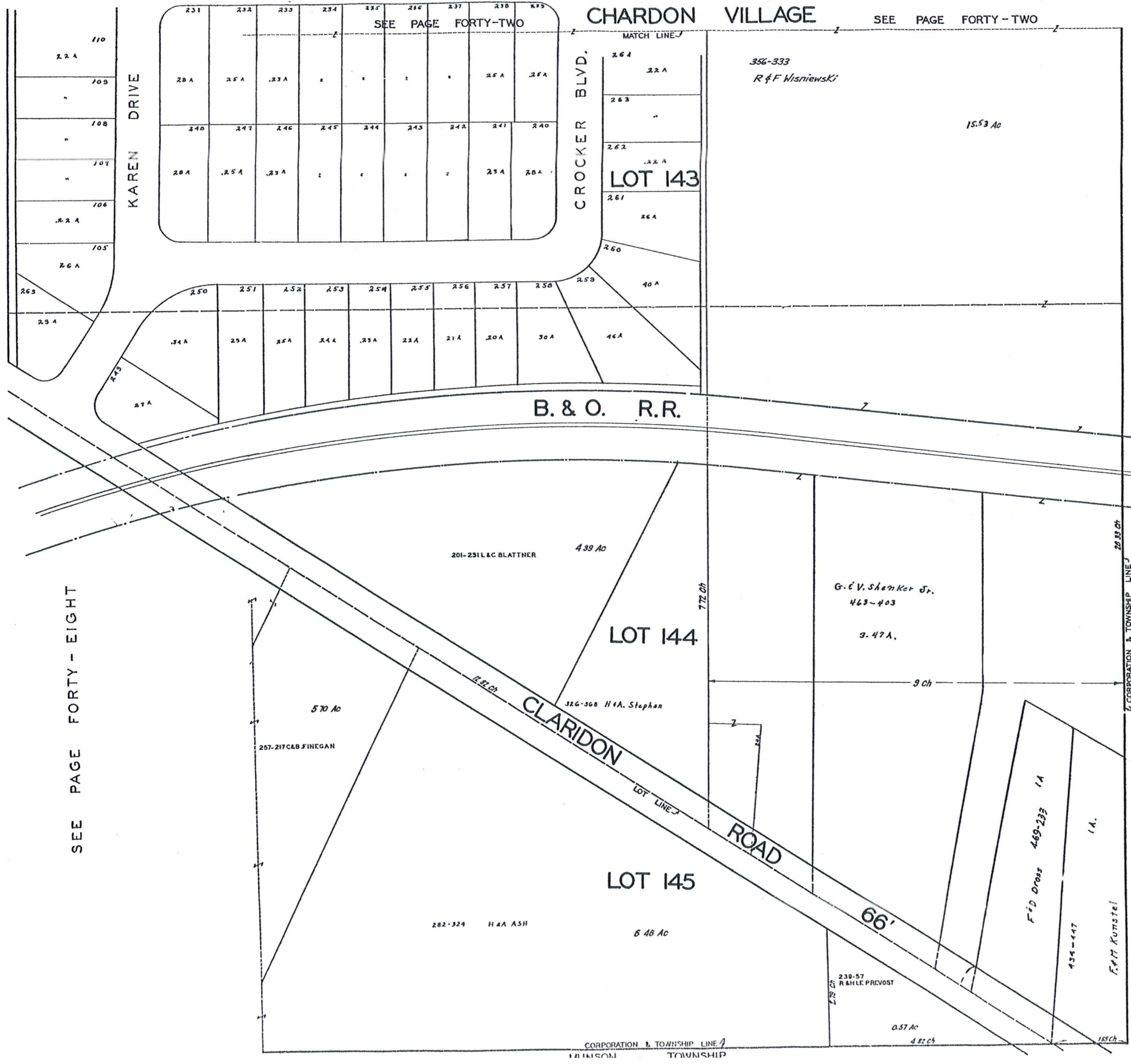


PAGE 48

**CHARDON
VIL - 48
NOT TO SCALE
1968**

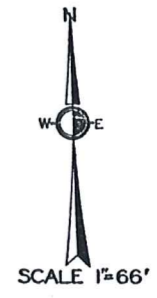


JAN 1 1968



PAGE 49

CHARDON VIL - 49 NOT TO SCALE 1968



JAN .1 , 1968

SEE PAGE FORTY - EIGHT

CORPORATION & TOWNSHIP LINE
WILKINSON TOWNSHIP